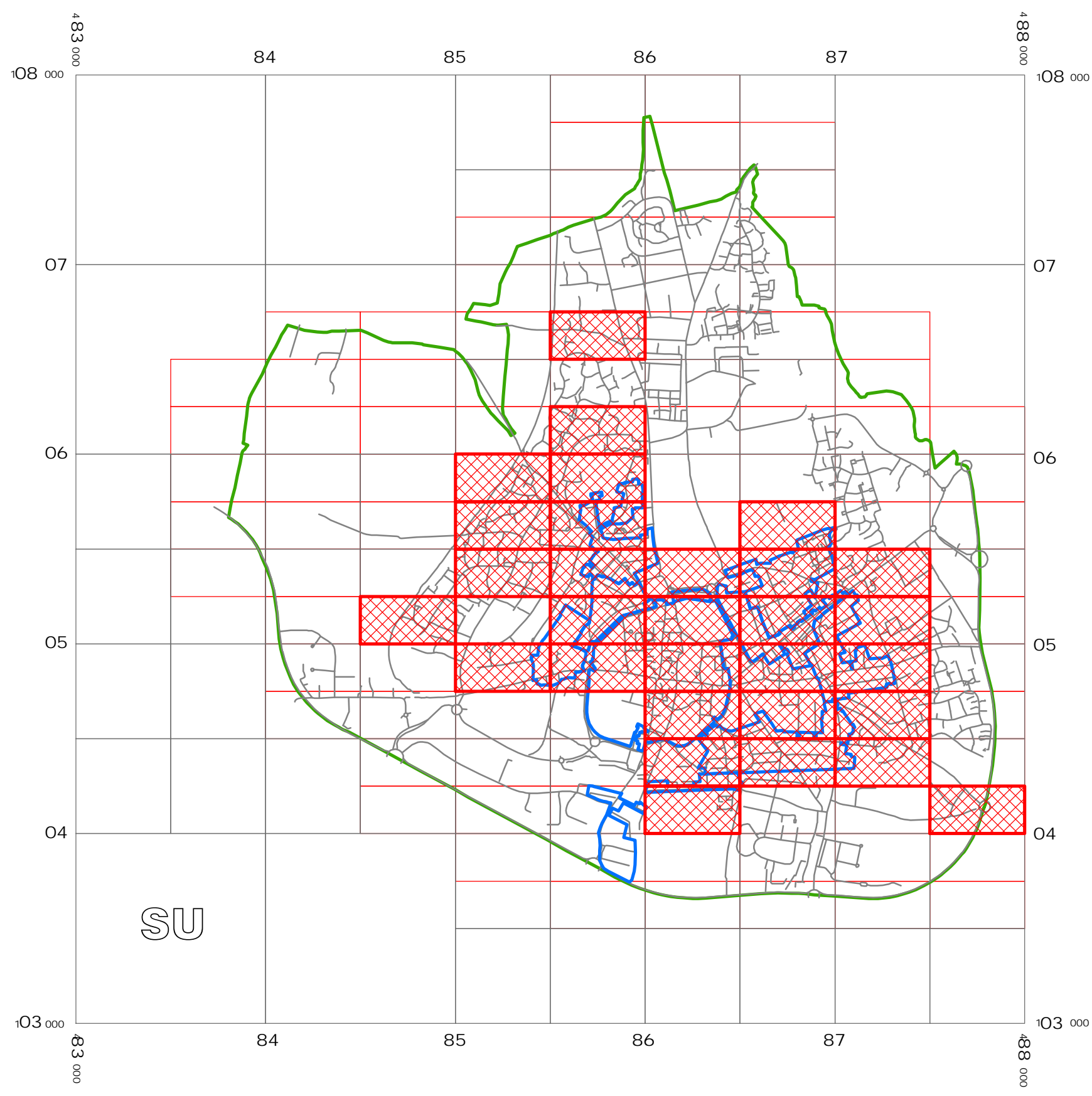


WEST SUSSEX COUNTY COUNCIL
((CHICHESTER DISTRICT))
(PARKING PLACES AND TRAFFIC REGULATION)
(CONSOLIDATION) ORDER 2010)
(CHICHESTER CPZ AMENDMENT) ORDER 2014

CHICHESTER: LOCATION OF WAITING RESTRICTIONS



KEY:

OS TILE GRID

PARKING TILE GRID

LOCATION OF WAITING RESTRICTIONS

CHICHESTER CONTROLLED PARKING ZONE

CHICHESTER PARISH BOUNDARY

CHICHESTER ROAD NETWORK



West Sussex County Council
Infrastructure
The Grange
Tower Street
Chichester
West Sussex
PO19 1RH

WEST SUSSEX COUNTY COUNCIL
(CHICHESTER DISTRICT)
(PARKING PLACES AND TRAFFIC REGULATION)
(CONSOLIDATION) ORDER 2010)
(CHICHESTER CPZ AMENDMENT) ORDER 2014

LOCATION OF WAITING RESTRICTIONS

Reproduced from or based upon 2010 Ordnance Survey mapping
with permission of the Controller of HMSO (c) Crown Copyright reserved.
Unauthorised reproduction infringes Crown copyright and may lead
to prosecution or civil proceedings West Sussex County Council Licence No. 100023447




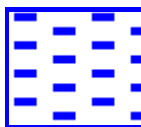




SCALE: 1:25,000
ACTIVE: 14/04/2014




Key for Waiting Restrictions

All areas over which the provision of the orders apply are defined by the shaded areas as shown on the following plans plus a contiguous area not indicated on the plans of verge and/or footway between the carriageway edge and the highway boundary. The plans in this schedule are based upon grid references of the Ordnance Survey National Grid defined by the OSGB 36 triangulation.


Prohibition of waiting at any time

100		z_circle	No waiting, loading and unloading at any time	111		pat 046	No waiting 9.00am-5.00pm Mon–Sat
101		check	No waiting at any time	114		pat063	No waiting 9:00am-5:00pm Mon-Fri
107		pat020	No waiting 8.00am-6.00pm Mon–Sat	135		usgs721	No waiting 10.00am-11.00am, 2.00pm-3.00pm Mon-Sat
110		pat040	No waiting 9.00am-5.30pm Mon–Sat	155		pat 038	No waiting 8.30am-6.00pm Mon–Sat except bank holidays


Prohibition of loading

206		pat063	No waiting, loading and unloading 8.00am-9.00am and 4.30pm-6.00pm Mon–Sat
-----	---	--------	--



Charged on-street parking



308		pat039	Voucher parking up to 1hr 9.00am-5.30pm Mon-Sat Tariff 1
-----	---	--------	---

Shared Residents Parking & Charged On-street Parking


421		shingle	Voucher and Residents' permit holders only 9.00am- 5.30pm Mon–Sat Tariff 1
-----	---	---------	---


Residents Parking

502		dot6	Residents' and Visitors' permit holders only 9.00am-5.00pm Mon-Sat
504		pat020	Residents' and Visitors' permit holders only 10.00am-11.00am and 2.00pm-3.00pm Mon-Sat



517		shingle	Residents' permit holders only 9.00am-5.30pm Mon-Sat
519		usgs731	Residents' and Visitors' permit holders only 9.00am-9.00pm Mon-Sat



Shared Residents Parking & Free Limited Waiting

601		pat064	Residents' and Visitors' permit holders and Limited waiting for 1hr No return within 1hr for non-permit holders 9.00am-5.00pm Mon–Sat
-----	---	--------	---










605		usgs712	Residents' and Visitors' permit holders and Limited waiting for 2hrs No return within 2hrs for non-permit holders 9.00am-5.00pm Mon–Sat
-----	---	---------	---









Free Limited Waiting

712		pat062	Waiting limited to 2hrs No return within 2hrs 8.00am-6.00pm Mon–Sat
714		pat064	Waiting limited to 1hr No return within 1hr 8.30am-6.00pm Mon–Sat




725		ChertyLimestone	Waiting limited to 30mins No return within 30mins 8.00am-6.00pm Mon–Sat
751		usgs636	Waiting limited to 4hrs No return within 2hrs 9.00am-5.00pm Mon-Sat

Specified Vehicles

805		historic2	Doctors vehicles 8.30am-6.00pm Mon–Sat
810		usgs503	Loading bay-Goods vehicles only at any time
814		brick1	Loading bay-Any vehicle at any time
816		pat046	Loading bay-Any vehicle 8.00am-6.00pm Mon-Sat
819		circle3	Loading bay-Any vehicle 7.00am-7.00pm any day
820		usgs503	Ambulance
830		check	Disabled persons vehicles at any time
834		dot5	Doctors vehicles 9.00am-5.00pm Mon-Sat
845		usgs602	No waiting at any time except taxis

853		pat079	Loading bay-Goods vehicles only 5.00am-8.00pm and Taxi bay 8.00pm-5.00am any day
857		pat016	Coaches only at any time maximum stay 30mins
861		herring3	Coaches only at any time maximum stay 15mins
867		circle4	Car club permit holders only 9.00am-5.30pm Mon-Sat
870		pat064	Loading bay-Any vehicle 9.00am-5.30pm Mon-Sat
874		herring3	Disabled persons vehicles 9.00am-5.30pm Mon-Sat
891		pat019	Buses only at any time Max stay 30mins No return within 1hr
892		circle1	Loading bay-Any vehicle 5.00am-8.00pm and Taxi bay 8.00pm-5.00am any day

Clearways


1100		usgs503	School Keep Clear-No stopping at any time
1103		herring3	Bus stop clearway at any time
1104		usgs620	Bus stop clearway 7.00am-7.00pm any day



Boundary of Controlled Parking Zone



District Boundary

1106		rice1	School Keep Clear No stopping 8.00am-6.00pm Mon-Fri
------	---	-------	---

WEST SUSSEX COUNTY COUNCIL
((CHICHESTER) (PARKING PLACES AND TRAFFIC REGULATION)
(CONSOLIDATION) ORDER 2010) (CHICHESTER CPZ AMENDMENT)
ORDER 2014

West Sussex County Council in exercise of their powers under Sections 1 (1) 2 (1) and (2), 4 (2), 45, 46, 49 and 53 and Part IV of Schedule 9 of the Road Traffic Regulation Act 1984 "the Act" as amended and of all other enabling powers and after consultation with the chief officer of police in accordance with Part III of Schedule 9 to the Act hereby make the following Order:-

1. This Order shall come into operation on the 14th day of April 2014 and may be cited as "West Sussex County Council ((Chichester) (Parking Places and Traffic Regulation) (Consolidation) Order 2010) (Chichester CPZ Amendment) Order 2014"
2. The "West Sussex County Council (Chichester) (Parking Places and Traffic Regulation) (Consolidation) Order 2010" "the Order" is hereby amended by:-
 - (i) the deletion from the Order of the plans specified in the First Schedule to this Order; and
 - (ii) the substitution of the plans attached in the Second Schedule to this Order; and
 - (iii) the insertion into the Order of the plans attached in the Third Schedule to this Order; and
 - (iv) the replacement of the Second Schedule of the Order with the Fourth Schedule of this Order; and
 - (v) The replacement of the Third Schedule of the Order with the Fifth Schedule of this Order.

FIRST SCHEDULE
Plan numbers to be revoked

SU8405SES (Sheet Issue No. 2)
 SU8504NEN (Sheet Issue No. 3)
 SU8504NWN (Sheet Issue No. 2)
 SU8504SEN (Sheet Issue No. 1)
 SU8504SES (Sheet Issue No. 3)
 SU8505NEN (Sheet Issue No.1)
 SU8505NES (Sheet Issue No. 1)
 SU8505NWN (Sheet Issue No. 1)
 SU8505NWS (Sheet Issue No. 1)
 SU8505SEN (Sheet Issue No. 1)
 SU8505SES (Sheet Issue No. 1)
 SU8505SWN (Sheet Issue No. 1)
 SU8506NES (Sheet Issue No. 1)
 SU8506SES (Sheet Issue No. 1)
 SU8604NEN (Sheet Issue No. 1)
 SU8604NES (Sheet Issue No. 1)
 SU8604NWN (Sheet Issue No. 2)
 SU8604NWS (Sheet Issue No. 2)
 SU8604SEN (Sheet Issue No. 1)
 SU8604SWN (Sheet Issue No. 2)
 SU8604SWS (Sheet Issue No. 1)
 SU8605NES (Sheet Issue No. 1)
 SU8605SEN (Sheet Issue No. 2)
 SU8605SES (Sheet Issue No. 1)
 SU8605SWN (Sheet Issue No. 1)
 SU8605SWS (Sheet Issue No. 1)

SU8704NWN (Sheet Issue No. 1)
SU8704NWS (Sheet Issue No. 1)
SU8704SES (Sheet Issue No. 1)
SU8704SWN (Sheet Issue No. 1)
SU8705SWN (Sheet Issue No. 1)

SECOND SCHEDULE
Plans to be substituted
(as attached)

SU8405SES (Sheet Issue No. 3)
SU8504NEN (Sheet Issue No. 4)
SU8504NWN (Sheet Issue No. 3)
SU8504SEN (Sheet Issue No. 2)
SU8504SES (Sheet Issue No. 4)
SU8505NEN (Sheet Issue No.2)
SU8505NES (Sheet Issue No. 2)
SU8505NWN (Sheet Issue No. 2)
SU8505NWS (Sheet Issue No. 2)
SU8505SEN (Sheet Issue No. 2)
SU8505SES (Sheet Issue No. 2)
SU8505SWN (Sheet Issue No. 2)
SU8506NES (Sheet Issue No. 2)
SU8506SES (Sheet Issue No. 2)
SU8604NEN (Sheet Issue No. 2)
SU8604NES (Sheet Issue No. 2)
SU8604NWN (Sheet Issue No. 3)
SU8604NWS (Sheet Issue No. 3)
SU8604SEN (Sheet Issue No. 2)
SU8604SWN (Sheet Issue No. 3)
SU8604SWS (Sheet Issue No. 2)
SU8605NES (Sheet Issue No. 2)
SU8605SEN (Sheet Issue No. 3)
SU8605SES (Sheet Issue No. 2)
SU8605SWN (Sheet Issue No. 2)
SU8605SWS (Sheet Issue No. 2)
SU8704NWN (Sheet Issue No. 2)
SU8704NWS (Sheet Issue No. 2)
SU8704SES (Sheet Issue No. 2)
SU8704SWN (Sheet Issue No. 2)
SU8705SWN (Sheet Issue No. 2)

THIRD SCHEDULE
Plans to be inserted
As attached

SU8705NWS (Sheet Issue No.1)
SU8705SWS (Sheet issue No.1)

FOURTH SCHEDULE
Charges and Tariffs

1.COST OF RESIDENTS' PERMITS & RESIDENTS CARER PERMITS

All charges for residents permits run for a period of 12 months from the beginning of the month in which the permit first become valid

Zone E

1st Residents permit £160
Subsequent residents permit £200

Zones F, G, J, K, L, M & O

1st Residents permit £40
Subsequent residents permit £80

Non-residents permit £225.

Zones H, H2 & N

1st residents permit £35
Subsequent permits £70

Non-residents permit £130

2.COST OF VISITORS' PERMITS

The cost of visitors' permits shall be 30 pence for each 2 hours (or part thereof)

3.COST OF PAY AND DISPLAY TICKET AND PARKING VOUCHERS

The charges for pay and display tickets and parking vouchers shall be:

City Centre

20p upto 10 mins
£1.20 upto 1 hour

4.COST OF DISPENSATION NOTICES

£2 per day (or part thereof) or
£10 per week

5.COST OF COUNTYWIDE PERMITS

£5 for a period of 12 months running from the beginning of the month in which the permit first becomes valid

6. COST OF DOCTORS PERMITS

£5 for a period of 12 months running from the beginning of the month in which the permit first becomes valid.

7. COST OF HEALTH CARE PERMITS

£2 for a period of 12 months running from the beginning of the month in which the

permit first becomes valid.

9. PARKING BAY SUSPENSIONS

£15 per day (or part thereof) for the suspension of parking within an area of up to 2 car lengths (10m).

10. COST OF TRADERS PERMITS

Zones E, F, G, J, K, L, M & O

£175 for a period of 12 months running from the beginning of the month in which the permit first becomes valid

Zones H, H2 & N

£100 for a period of 12 months running from the beginning of the month in which the permit first becomes valid

FIFTH SCHEDULE

Lists of streets and parts of streets within the Controlled Parking Zone(s)

Chichester CPZ

Zone E

Baffins Lane
Chapel Street (including Service Areas NW2, NW3, NW4 & NW5)
Cooper Street
Crane Street
Eastgate Square (Nos. 13-17 & 17a and Sharp Garland House)
East Pallant
East Row
East Street
East Walls
Friary Lane
Guildhall Street
Lion Street
Little London (including Service Area NE6)
New Town
Northgate (Nos. 3, 4, 5, 5a, 6a, 7 & 8)
North Pallant
North Street
North Walls (including Regnum Court)
Old Market Avenue
Priory Lane
Priory Road
St Cyriac's
St John's Street
St Martin's Square (including St Mary's Hospital)
St Martin's Street (including Service Area NE4)
St Peter's (including Service Area NE2)
Southgate (Nos. 8-29 inclusive and Nos. 30, 30a & b, 31, 32, 32a & 33)
South Pallant
South Street
Theatre Lane
The Providence
The Woolstaplers
Tower Close
Tower Street
West Pallant
West Street

Zone F

Caledonian Road
Cambrai Avenue
Cleveland Road (including St Georges Court)
Clydesdale Avenue
Ettrick Close
Ettrick Road
Juxon Close
Laburnum Grove
Littlefield Road
Lyndhurst Road
Market Avenue (south-east side)
Rumbolds Close
Stirling Road
Whyke Lane (Nos. 2-90 including 1-4 Halo Court & 1-8 Minerva Place)
Whyke Road (Nos. 11-35 & 199-218 including St Marks Court).

TRO/CHS/RC

Zone G

Basin Road (Nos. 1-20 & 57-78)
Kingsham Road

Zone H

Adelaide Road
Alexandra Road
Jubilee Road
Lewis Road to Alexandra Road (from 6.5 metres west of Lewis Road to Alexandra Road)
Litten Terrace (Nos. 1-15)
New Park Road (Nos. 4-19)
Riverside
St Pancras (Nos. 22-129 including Joys Croft Court & St Pancras Court)
Tozer Way

Zone H2

Bewick Gardens
Douglas Martin Road
Joys Croft (extent of publically maintainable highway only)
Kent Road
Lennox Road
Lewis Road
Lewis Road to Alexandra Road (from Lewis Road westwards for 6.5 metres)
Lewis Road to Adelaide Road (from Lewis Road eastwards for 19 metres)
Litten Terrace (No. 47)
Meadowfield Drive
Melbourne Road
Shamrock Close
Spitalfield Close
Spitalfield Lane (Nos. 1-102)
Swanfield Drive (even Nos. 2-28 & odd Nos. 29-37 & 39-43)
Sydney Court
Turnball Road

Zone J

Franklin Place

Zone K

Avenue Approach
Orchard Avenue
Orchard Gardens
Orchard Street (even Nos. 56-208 inclusive & odd Nos. 5-193 inclusive)
St Pauls Road (south-west side Nos. 5-27 inclusive and No. 31)

Zone L

Henty Gardens
Parklands Road (Nos. 2-4)
Westgate (Nos. 11-61 including The Cottage & Richmond House)

Zone M

Basin Road
Canal Place
Canal Wharf
Kings Avenue
South Bank
Stockbridge Road (even Nos. 8,10, 12 & 14 & odd nos. 31-41)

Zone N

Cavendish Street
High Street
Little Breach (Nos. 1-19 & 122-171)
Parchment Street
St Pauls Gardens
St Pauls Road (Nos. 29-92)
Somerstown
Washington Street
Woodlands Lane

Zone O


Armada Road
Bridge Road
Green lane
Guilden Road
Oving Road (Nos. 1-63 & 213-234)
Pound Farm Road
The Hornet (Nos. 119 & 121)
Whyke Road (Nos. 1-10 & 219-229)

The COMMON SEAL of WEST SUSSEX
COUNTY COUNCIL was hereto affixed

the EIGHTH day of APRIL 2014
in the presence of

M. Kinsell
Authorised Signatory

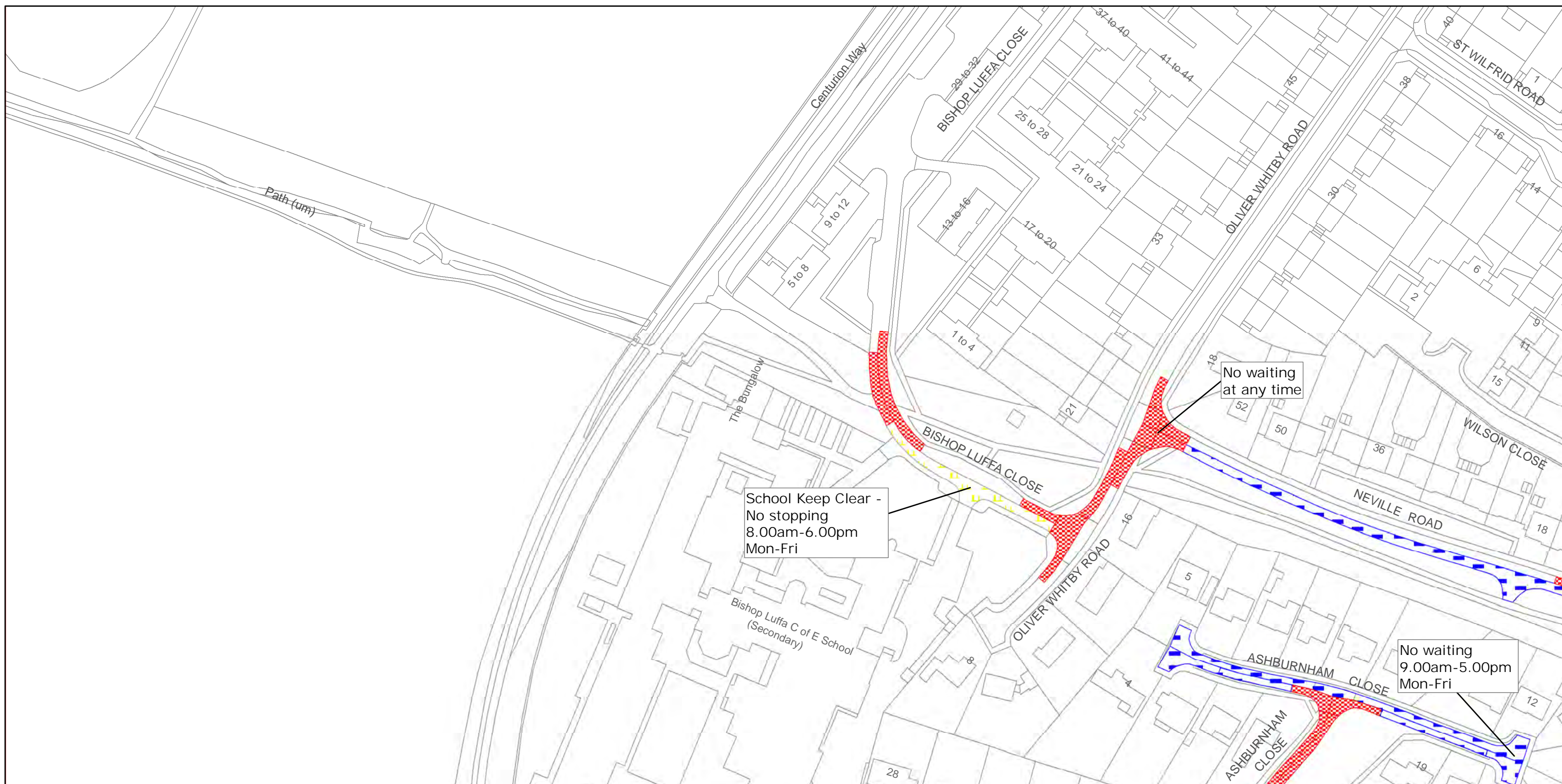
)
)
)
)
) (L.S.)
)
)
)
)



I HEREBY CERTIFY THIS TO
BE A TRUE COPY OF THE
ORIGINAL DOCUMENT

Tony Kenward
.....
Authorised Officer
WEST SUSSEX COUNTY COUNCIL

64/08 DELEGATED AUTHORITY



West Sussex County Council
Highways & Transport
The Grange
Tower Street
Chichester
West Sussex
PO19 1RH

CHICHESTER DISTRICT: CHICHESTER
WAITING RESTRICTIONS

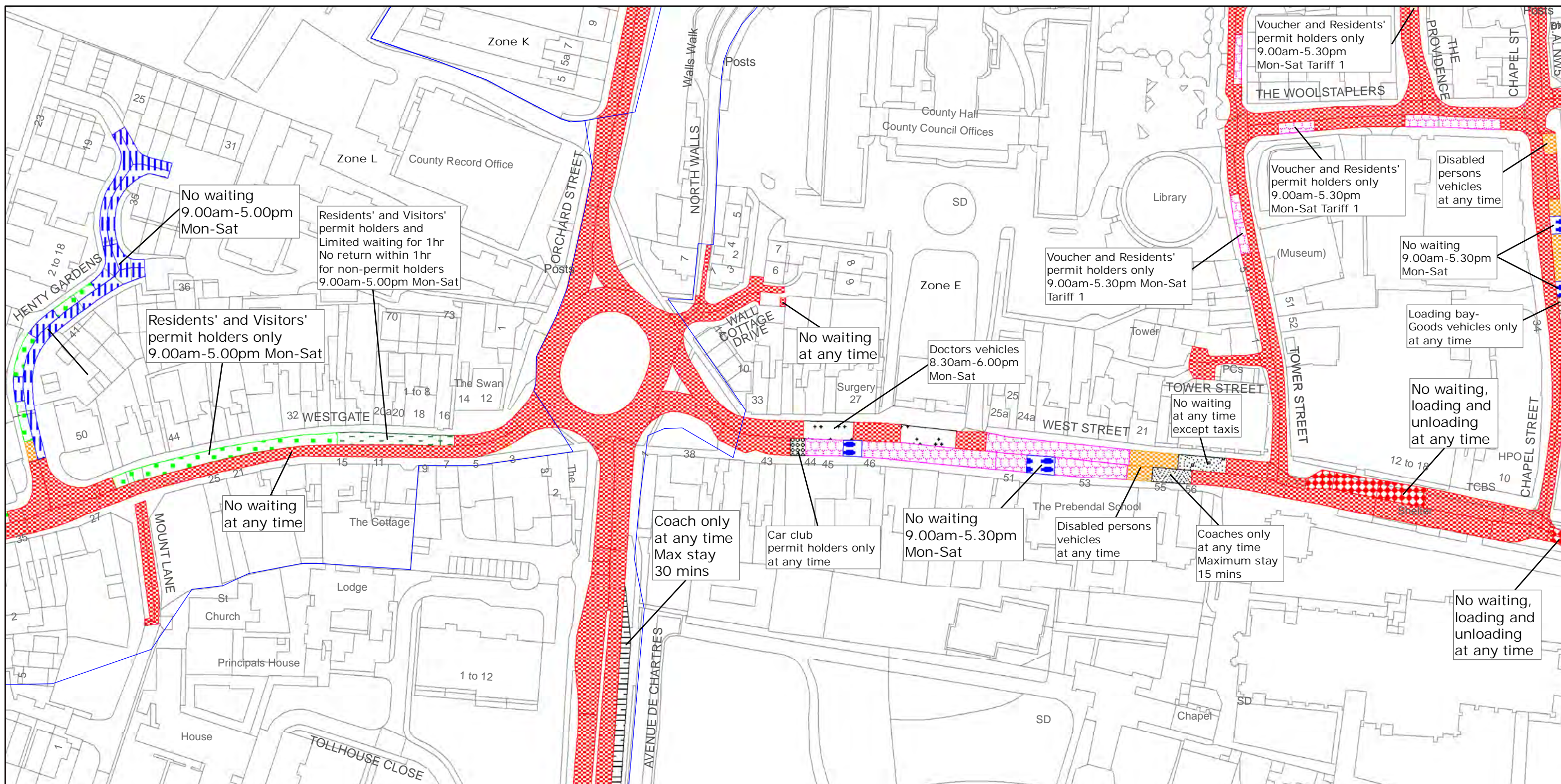
Reproduced from or based upon 2010 Ordnance Survey mapping with permission of the Controller of HMSO (c) Crown Copyright reserved.
Unauthorised reproduction infringes Crown copyright and may lead to prosecution or civil proceedings West Sussex County Council Licence No. 100018485

TILE REF NO:
SU8405SES

SHEET ISSUE NO 3
SHEET ACTIVE FROM - 14/04/2014



SCALE:
1:1250
at A3 size



West Sussex County Council
Highways & Transport
The Grange
Tower Street
Chichester
West Sussex
PO19 1RH

CHICHESTER DISTRICT: CHICHESTER

WAITING RESTRICTIONS

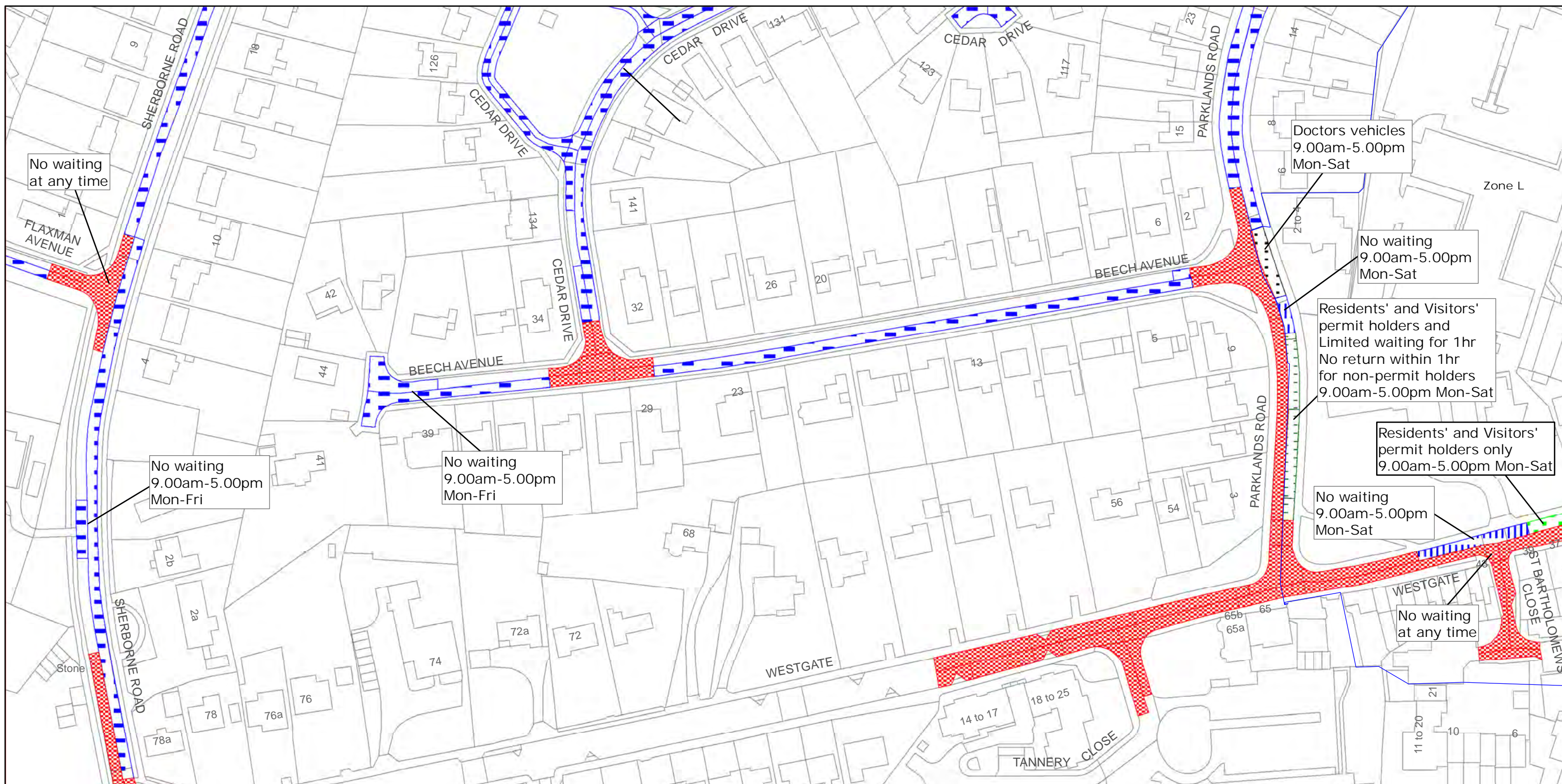
Reproduced from or based upon 2010 Ordnance Survey mapping with permission of the Controller of HMSO (c) Crown Copyright reserved.
Unauthorised reproduction infringes Crown copyright and may lead to prosecution or civil proceedings West Sussex County Council Licence No. 100018485

TILE REF NO:
SU8504NEN

SHEET ISSUE NO 4
SHEET ACTIVE FROM - 14/04/2014



SCALE:
1:1250
at A3 size



West Sussex County Council
Highways & Transport
The Grange
Tower Street
Chichester
West Sussex
PO19 1RH

CHICHESTER DISTRICT: CHICHESTER
WAITING RESTRICTIONS

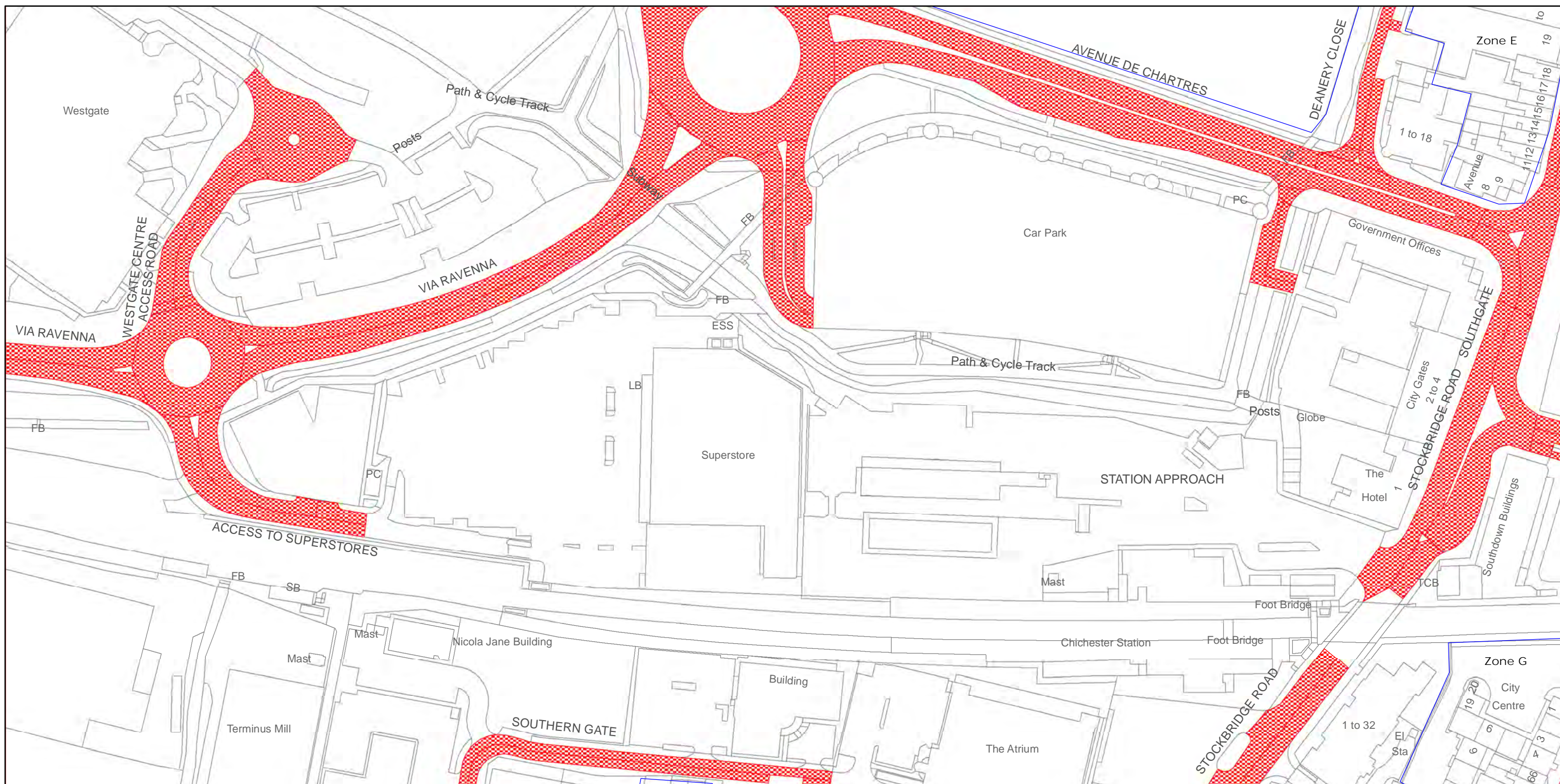
Reproduced from or based upon 2010 Ordnance Survey mapping with permission of the Controller of HMSO (c) Crown Copyright reserved.
Unauthorised reproduction infringes Crown copyright and may lead to prosecution or civil proceedings West Sussex County Council Licence No. 100018485

TILE REF NO:
SU8504NWN

SHEET ISSUE NO 3
SHEET ACTIVE FROM - 14/04/2014



SCALE:
1:1250
at A3 size



West Sussex County Council
Highways & Transport
The Grange
Tower Street
Chichester
West Sussex
PO19 1RH

CHICHESTER DISTRICT: CHICHESTER
WAITING RESTRICTIONS

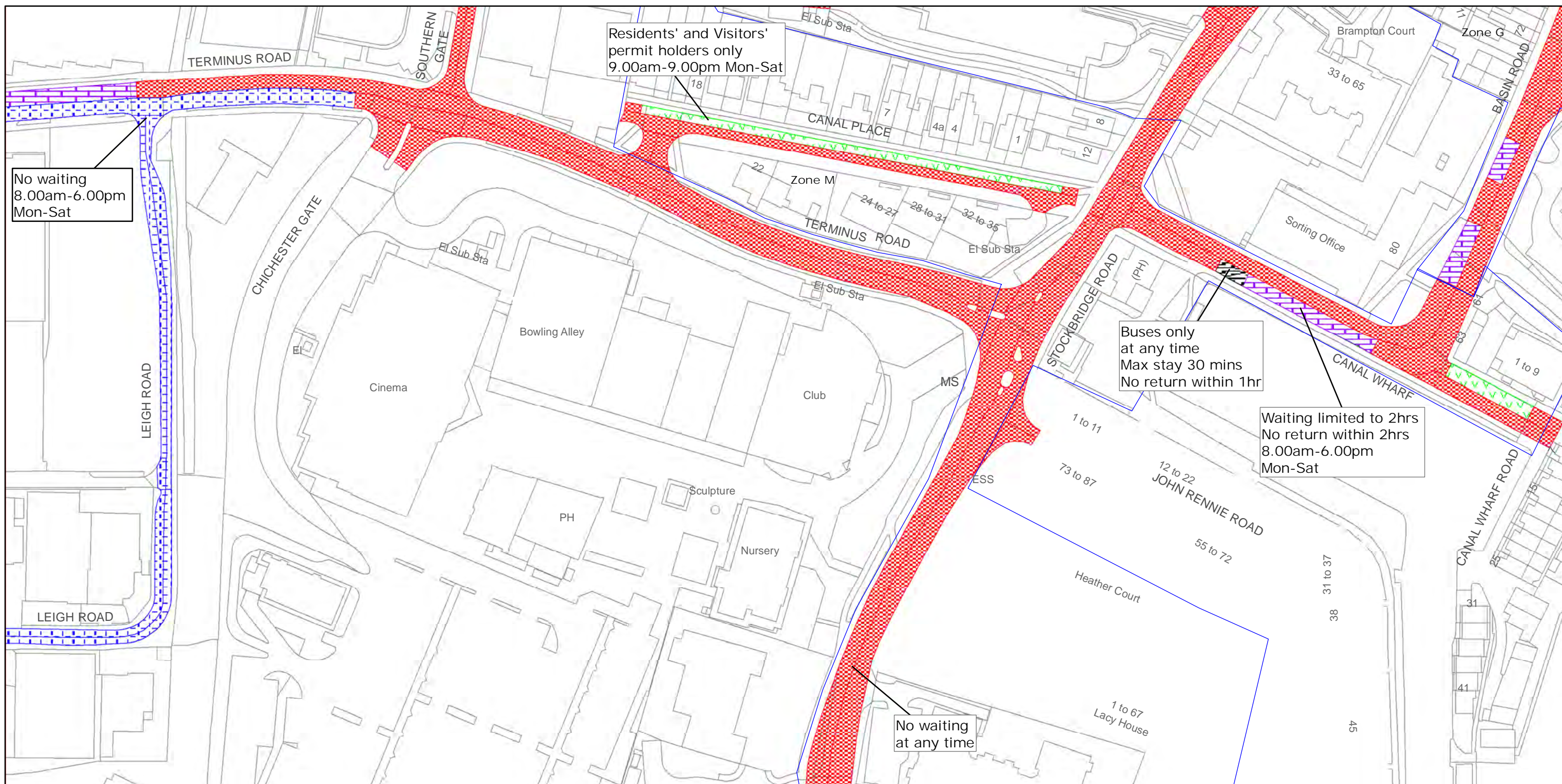
Reproduced from or based upon 2010 Ordnance Survey mapping with permission of the Controller of HMSO (c) Crown Copyright reserved.
Unauthorised reproduction infringes Crown copyright and may lead to prosecution or civil proceedings West Sussex County Council Licence No. 100018485

TILE REF NO:
SU8504SEN

SHEET ISSUE NO 2
SHEET ACTIVE FROM - 14/04/2014



SCALE:
1:1250
at A3 size



West Sussex County Council
Highways & Transport
The Grange
Tower Street
Chichester
West Sussex
PO19 1RH

CHICHESTER DISTRICT: CHICHESTER
WAITING RESTRICTIONS

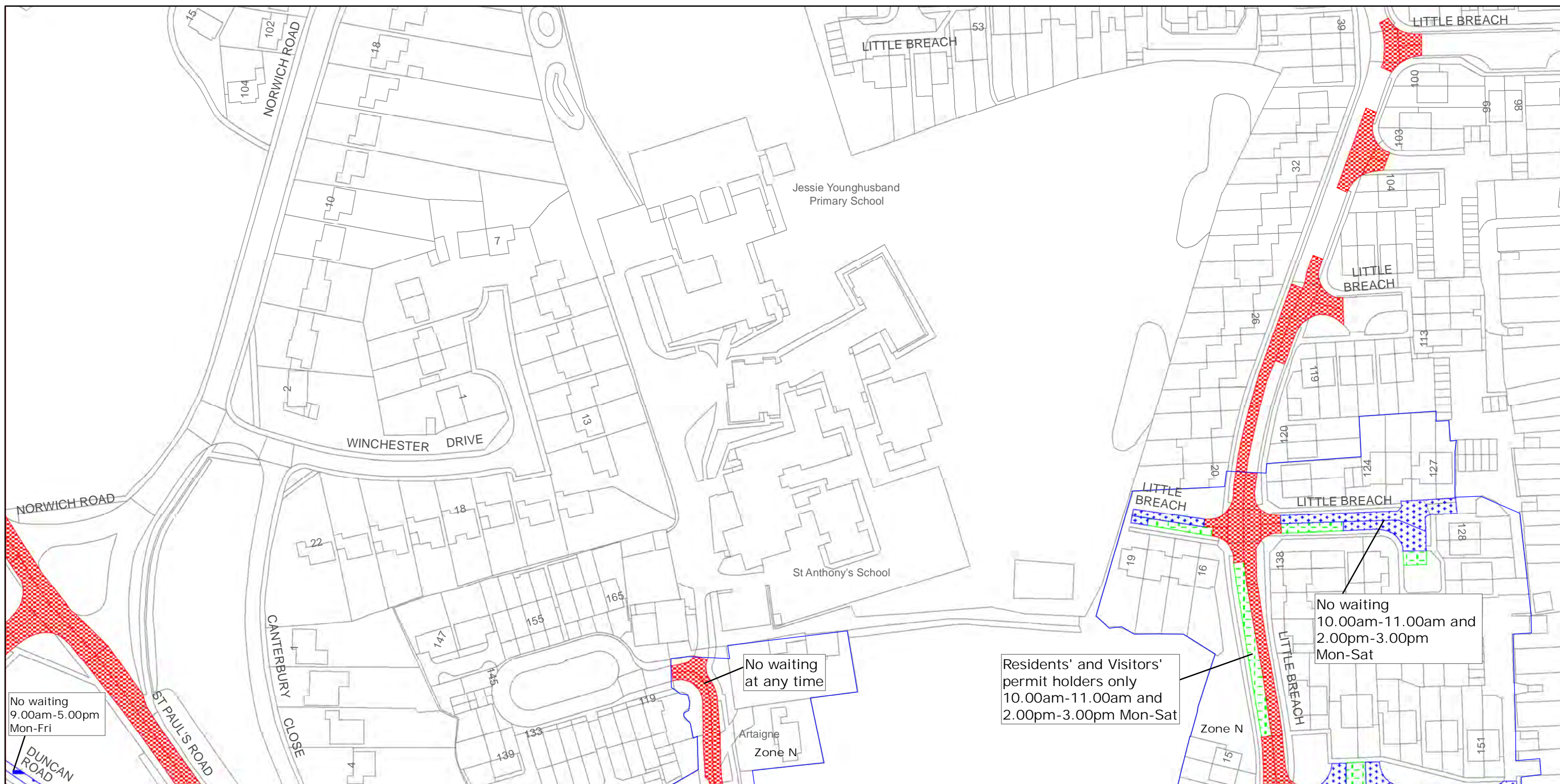
Reproduced from or based upon 2010 Ordnance Survey mapping with permission of the Controller of HMSO (c) Crown Copyright reserved.
Unauthorised reproduction infringes Crown copyright and may lead to prosecution or civil proceedings West Sussex County Council Licence No. 100018485

TILE REF NO:
SU8504SES

SHEET ISSUE NO 4
SHEET ACTIVE FROM - 14/04/2014



SCALE:
1:1250
at A3 size



West Sussex County Council
Highways & Transport
The Grange
Tower Street
Chichester
West Sussex
PO19 1RH

CHICHESTER DISTRICT: CHICHESTER

WAITING RESTRICTIONS

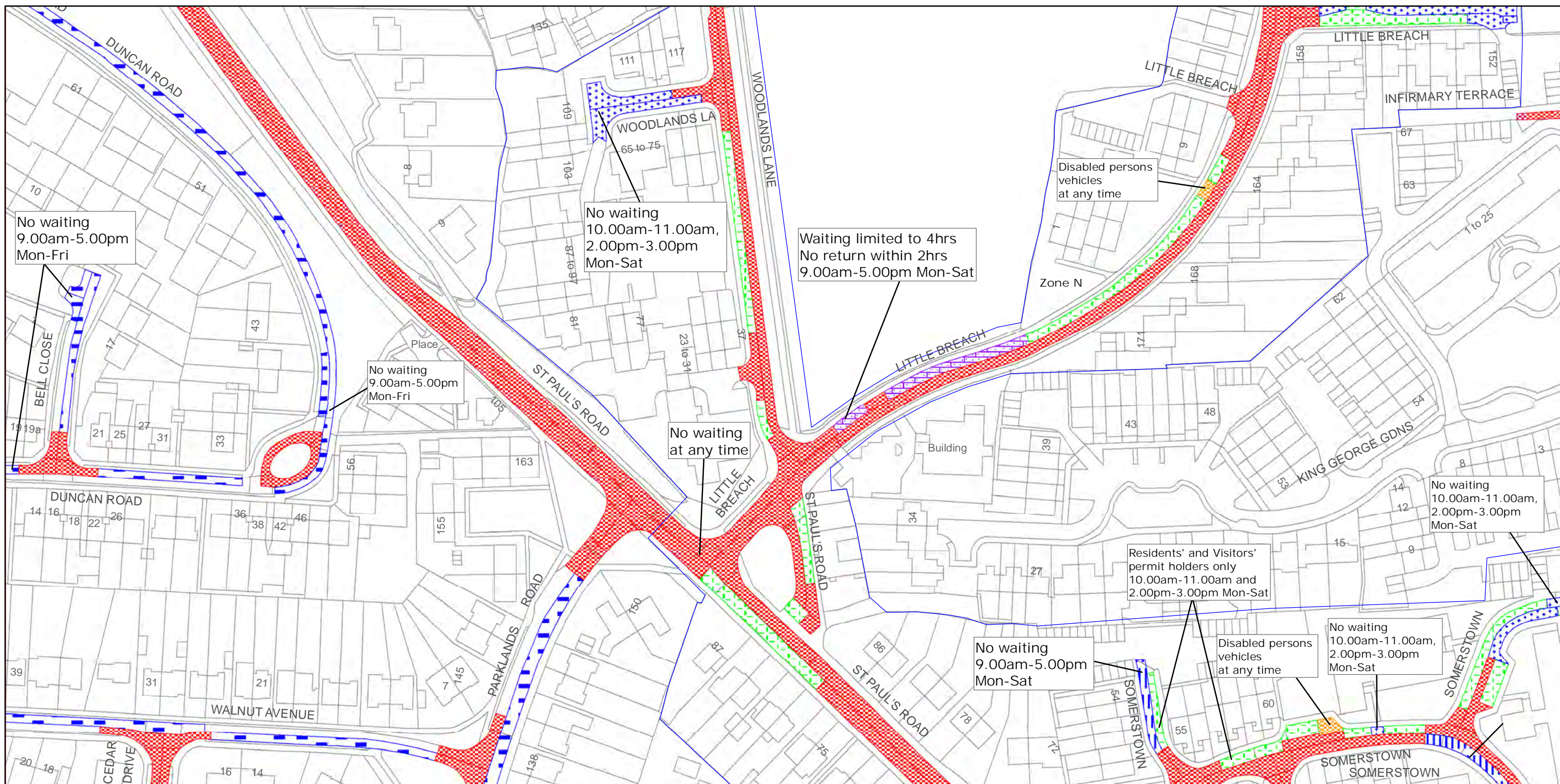
Reproduced from or based upon 2010 Ordnance Survey mapping with permission of the Controller of HMSO (c) Crown Copyright reserved.
Unauthorised reproduction infringes Crown copyright and may lead to prosecution or civil proceedings West Sussex County Council Licence No. 100018485

TILE REF NO: SU8505NEN

SHEET ISSUE NO 2
SHEET ACTIVE FROM - 14/04/2014



SCALE:
1:1250
at A3 size



West Sussex County Council
Highways & Transport
The Grange
Tower Street
Chichester
West Sussex
PO19 1RH

CHICHESTER DISTRICT: CHICHESTER

WAITING RESTRICTIONS

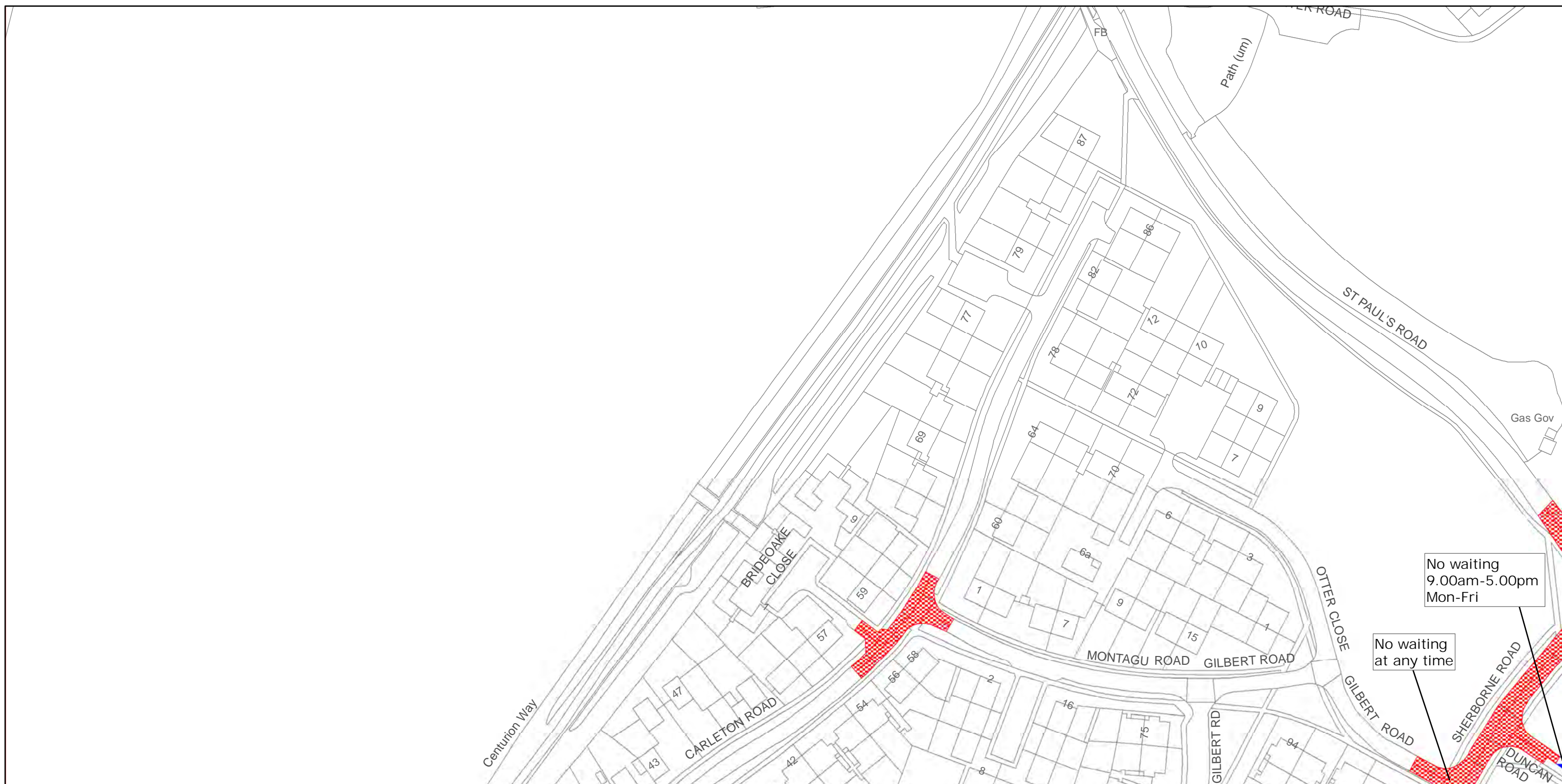
Reproduced from or based upon 2010 Ordnance Survey mapping with permission of the Controller of HMSO (c) Crown Copyright reserved.
Unauthorised reproduction infringes Crown copyright and may lead to prosecution or civil proceedings West Sussex County Council Licence No. 100018485

TILE REF NO:
SU8505NES

SHEET ISSUE NO 2
SHEET ACTIVE FROM - 14/04/2014



SCALE:
1:1250
at A3 size



West Sussex County Council
Highways & Transport
The Grange
Tower Street
Chichester
West Sussex
PO19 1RH

CHICHESTER DISTRICT: CHICHESTER
WAITING RESTRICTIONS

Reproduced from or based upon 2010 Ordnance Survey mapping with permission of the Controller of HMSO (c) Crown Copyright reserved.
Unauthorised reproduction infringes Crown copyright and may lead to prosecution or civil proceedings West Sussex County Council Licence No. 100018485

TILE REF NO:
SU8505NWN

SHEET ISSUE NO 2
SHEET ACTIVE FROM - 14/04/2014



SCALE:
1:1250
at A3 size



West Sussex County Council
Highways & Transport
The Grange
Tower Street
Chichester
West Sussex
PO19 1RH

CHICHESTER DISTRICT: CHICHESTER
WAITING RESTRICTIONS

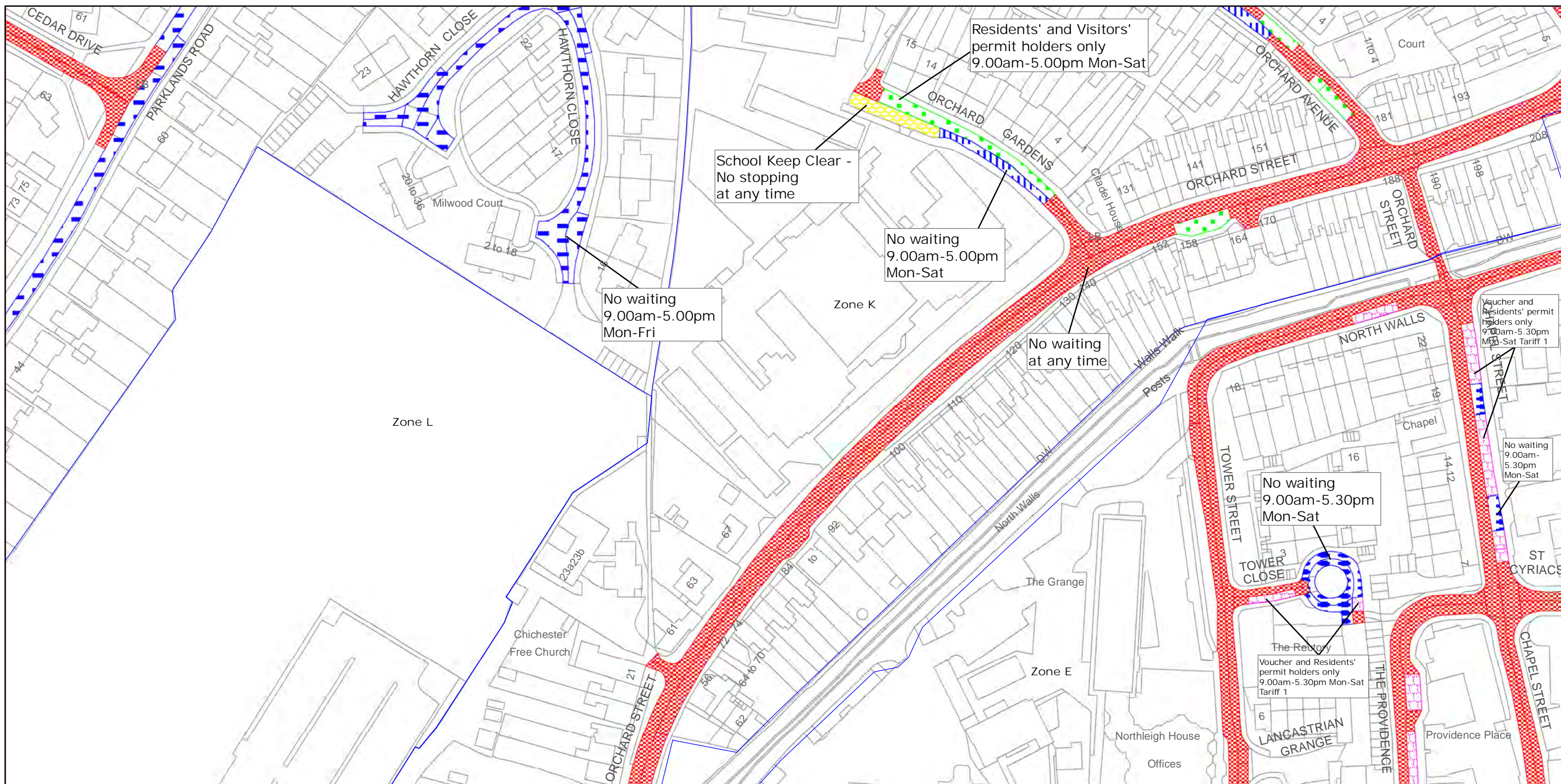
Reproduced from or based upon 2010 Ordnance Survey mapping with permission of the Controller of HMSO (c) Crown Copyright reserved.
Unauthorised reproduction infringes Crown copyright and may lead to prosecution or civil proceedings West Sussex County Council Licence No. 100018485

TILE REF NO:
SU8505NWS

SHEET ISSUE NO 2
SHEET ACTIVE FROM - 14/04/2014



SCALE:
1:1250
at A3 size



West Sussex County Council
Highways & Transport
The Grange
Tower Street
Chichester
West Sussex
PO19 1RH

CHICHESTER DISTRICT: CHICHESTER

WAITING RESTRICTIONS

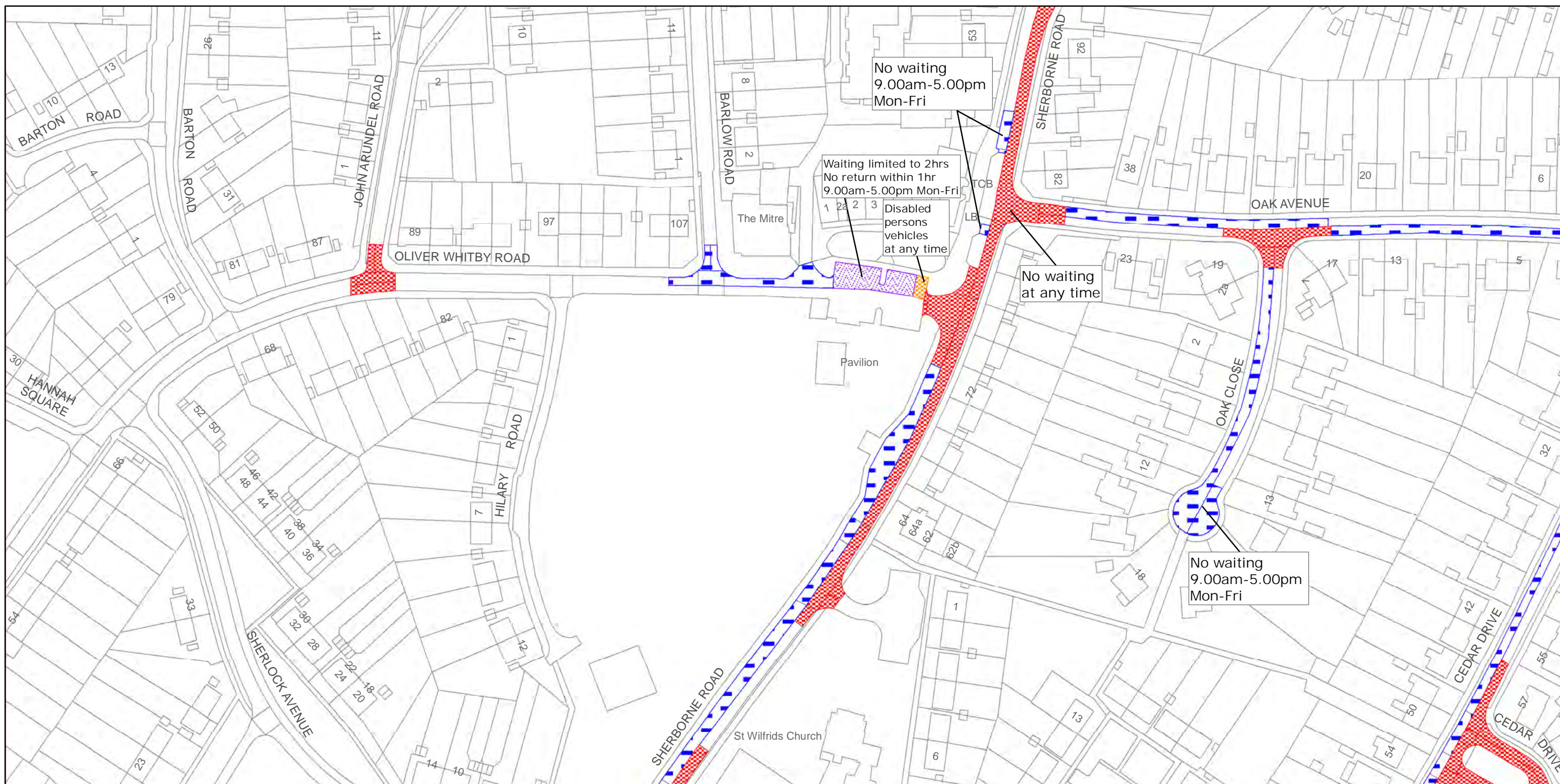
Reproduced from or based upon 2010 Ordnance Survey mapping with permission of the Controller of HMSO (c) Crown Copyright reserved.
Unauthorised reproduction infringes Crown copyright and may lead to prosecution or civil proceedings West Sussex County Council Licence No. 100018485

TILE REF NO: SU8505SES

SHEET ISSUE NO 2
SHEET ACTIVE FROM - 14/04/2014



SCALE:
1:1250
at A3 size



West Sussex County Council
Highways & Transport
The Grange
Tower Street
Chichester
West Sussex
PO19 1RH

CHICHESTER DISTRICT: CHICHESTER
WAITING RESTRICTIONS

Reproduced from or based upon 2010 Ordnance Survey mapping with permission of the Controller of HMSO (c) Crown Copyright reserved.
Unauthorised reproduction infringes Crown copyright and may lead to prosecution or civil proceedings West Sussex County Council Licence No. 100018485

TILE REF NO:
SU8505SWN

SHEET ISSUE NO 2
SHEET ACTIVE FROM - 14/04/2014



SCALE:
1:1250
at A3 size



West Sussex County Council
Highways & Transport
The Grange
Tower Street
Chichester
West Sussex
PO19 1RH

CHICHESTER DISTRICT: CHICHESTER

WAITING RESTRICTIONS

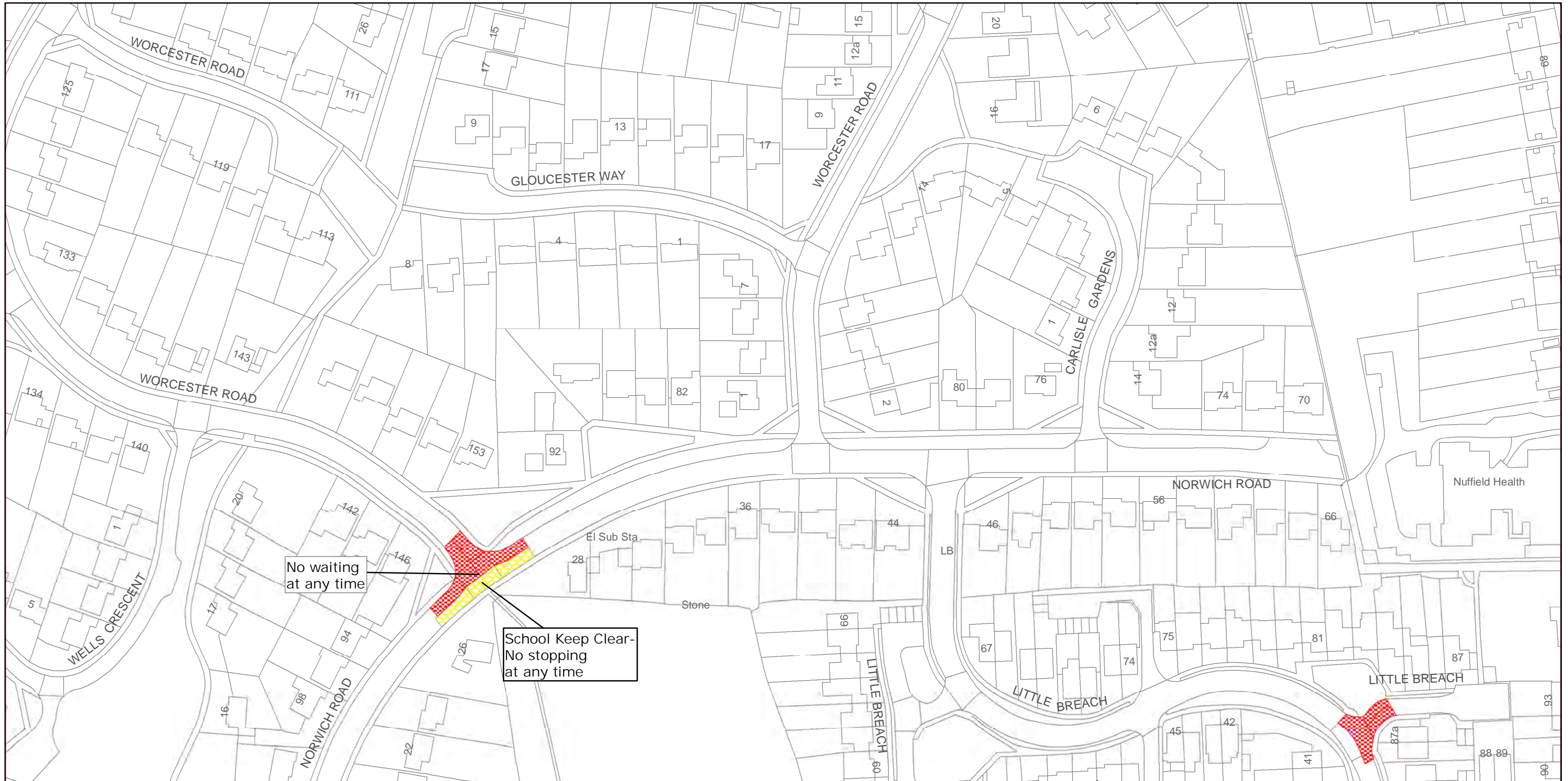
Reproduced from or based upon 2010 Ordnance Survey mapping with permission of the Controller of HMSO (c) Crown Copyright reserved.
Unauthorised reproduction infringes Crown copyright and may lead to prosecution or civil proceedings West Sussex County Council Licence No. 100018485

TILE REF NO:
SU8506NES

SHEET ISSUE NO 2
SHEET ACTIVE FROM - 14/04/2014



SCALE:
1:1250
at A3 size



West Sussex County Council
Highways & Transport
The Grange
Tower Street
Chichester
West Sussex
PO19 1RH

CHICHESTER DISTRICT: CHICHESTER
WAITING RESTRICTIONS

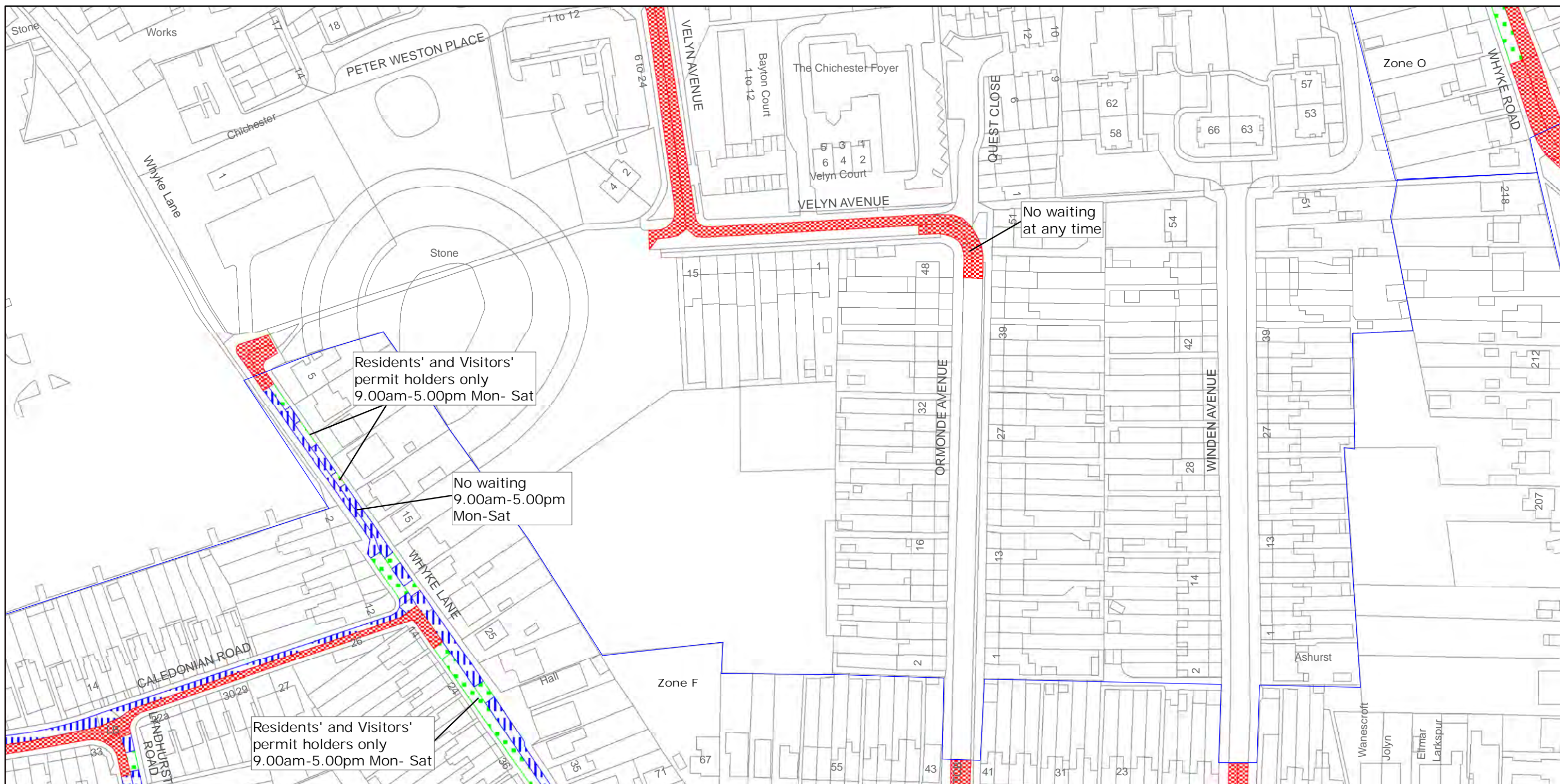
Reproduced from or based upon 2010 Ordnance Survey mapping with permission of the Controller of HMSO (c) Crown Copyright reserved.
Unauthorised reproduction infringes Crown copyright and may lead to prosecution or civil proceedings West Sussex County Council Licence No. 100018485

TILE REF NO:
SU8506SES

SHEET ISSUE NO 2
SHEET ACTIVE FROM - 14/04/2014



SCALE:
1:1250
at A3 size



West Sussex County Council
Highways & Transport
The Grange
Tower Street
Chichester
West Sussex
PO19 1RH

CHICHESTER DISTRICT: CHICHESTER WAITING RESTRICTIONS

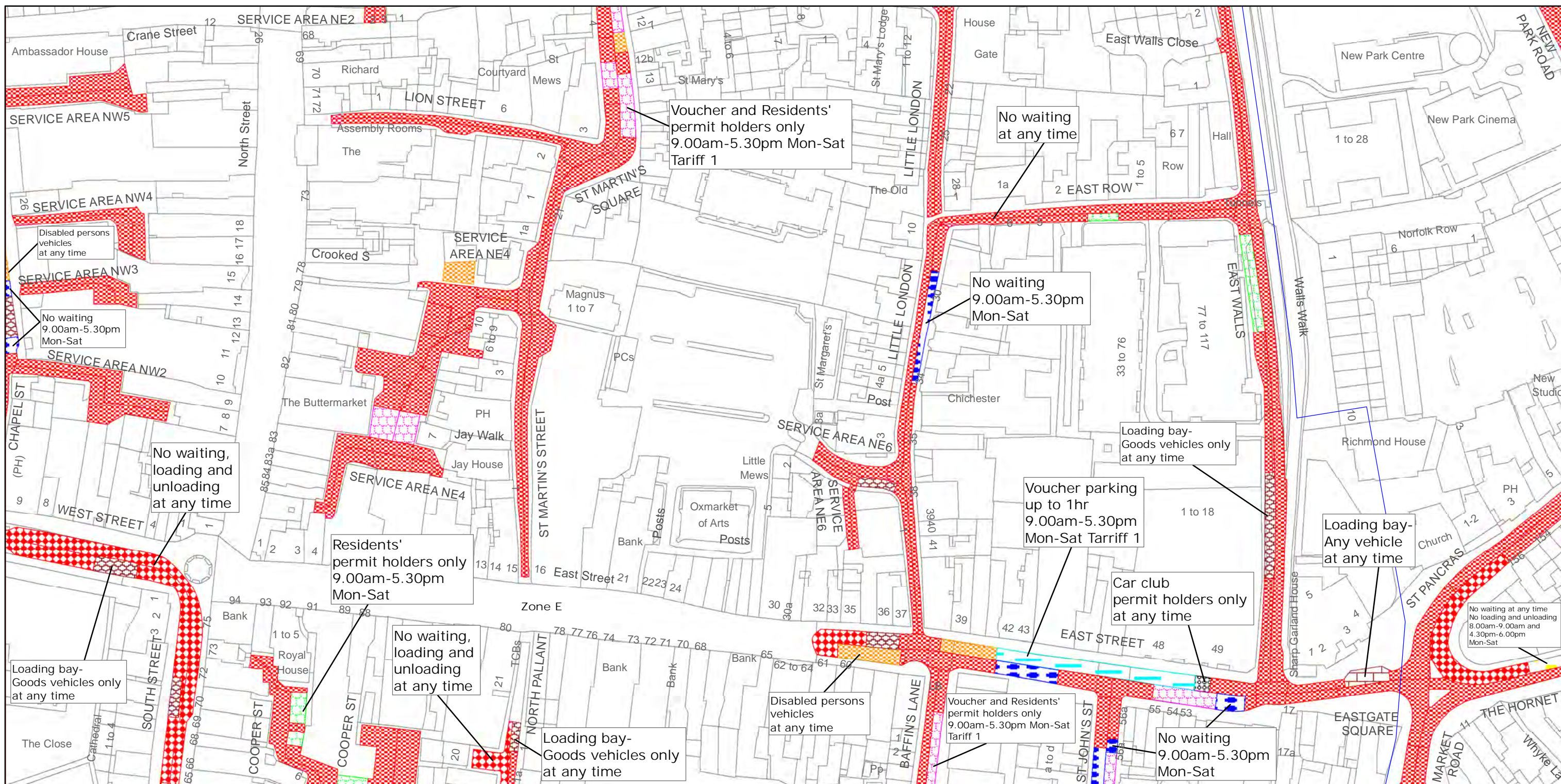
Reproduced from or based upon 2010 Ordnance Survey mapping with permission of the Controller of HMSO (c) Crown Copyright reserved.
Unauthorised reproduction infringes Crown copyright and may lead to prosecution or civil proceedings West Sussex County Council Licence No. 100018485

TILE REF NO:
SU8604NES

SHEET ISSUE NO 2
SHEET ACTIVE FROM - 14/04/2014



SCALE:
1:1250
at A3 size



West Sussex County Council
Highways & Transport
The Grange
Tower Street
Chichester
West Sussex
PO19 1RH

CHICHESTER DISTRICT: CHICHESTER

WAITING RESTRICTIONS

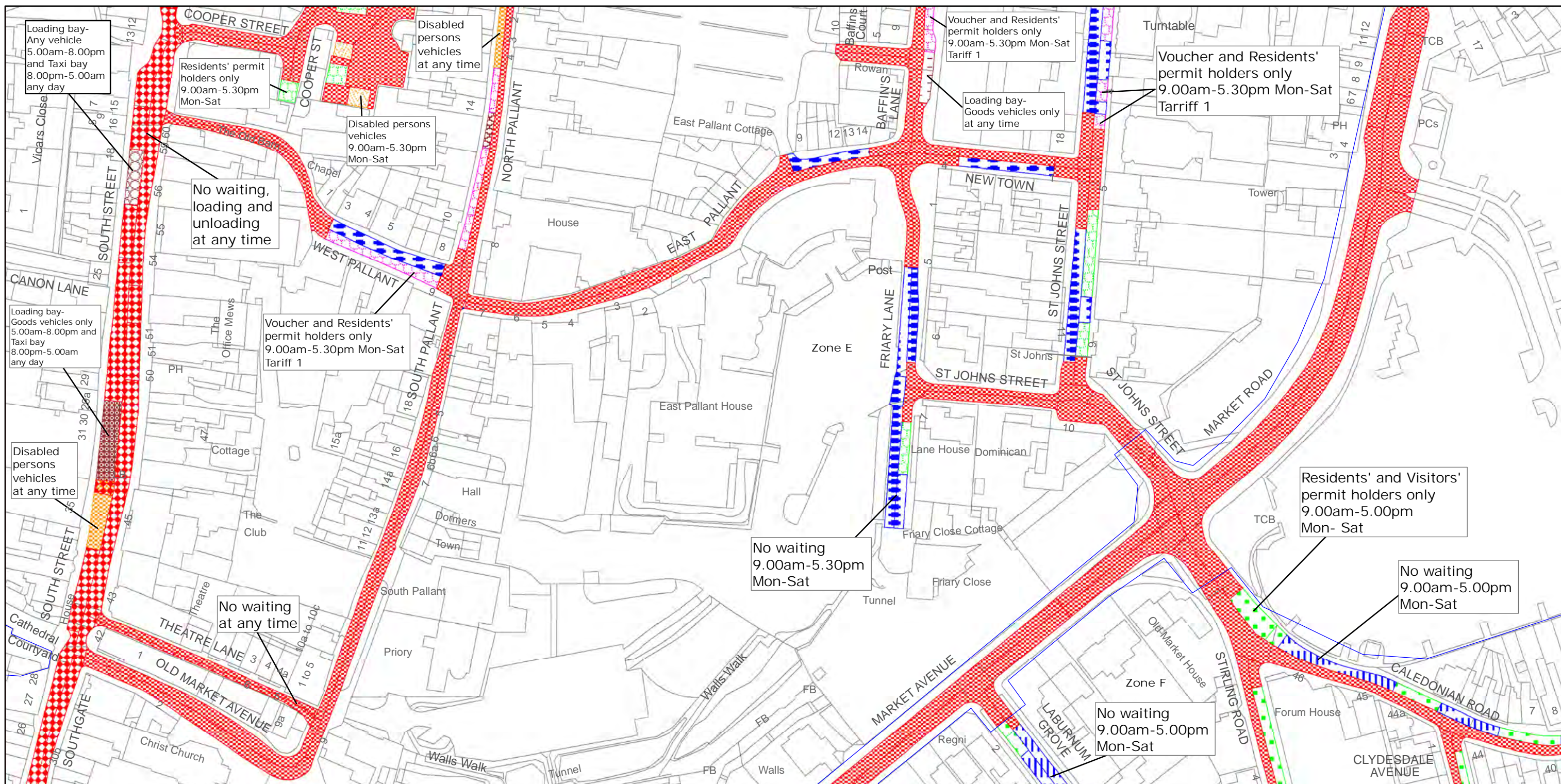
Reproduced from or based upon 2010 Ordnance Survey mapping with permission of the Controller of HMSO (c) Crown Copyright reserved.
Unauthorised reproduction infringes Crown copyright and may lead to prosecution or civil proceedings West Sussex County Council Licence No. 100018485

TILE REF NO:
SU8604NWN

SHEET ISSUE NO 3
SHEET ACTIVE FROM - 14/04/2014



SCALE:
1:1250
at A3 size



West Sussex County Council
Highways & Transport
The Grange
Tower Street
Chichester
West Sussex
PO19 1RH

CHICHESTER DISTRICT: CHICHESTER

WAITING RESTRICTIONS

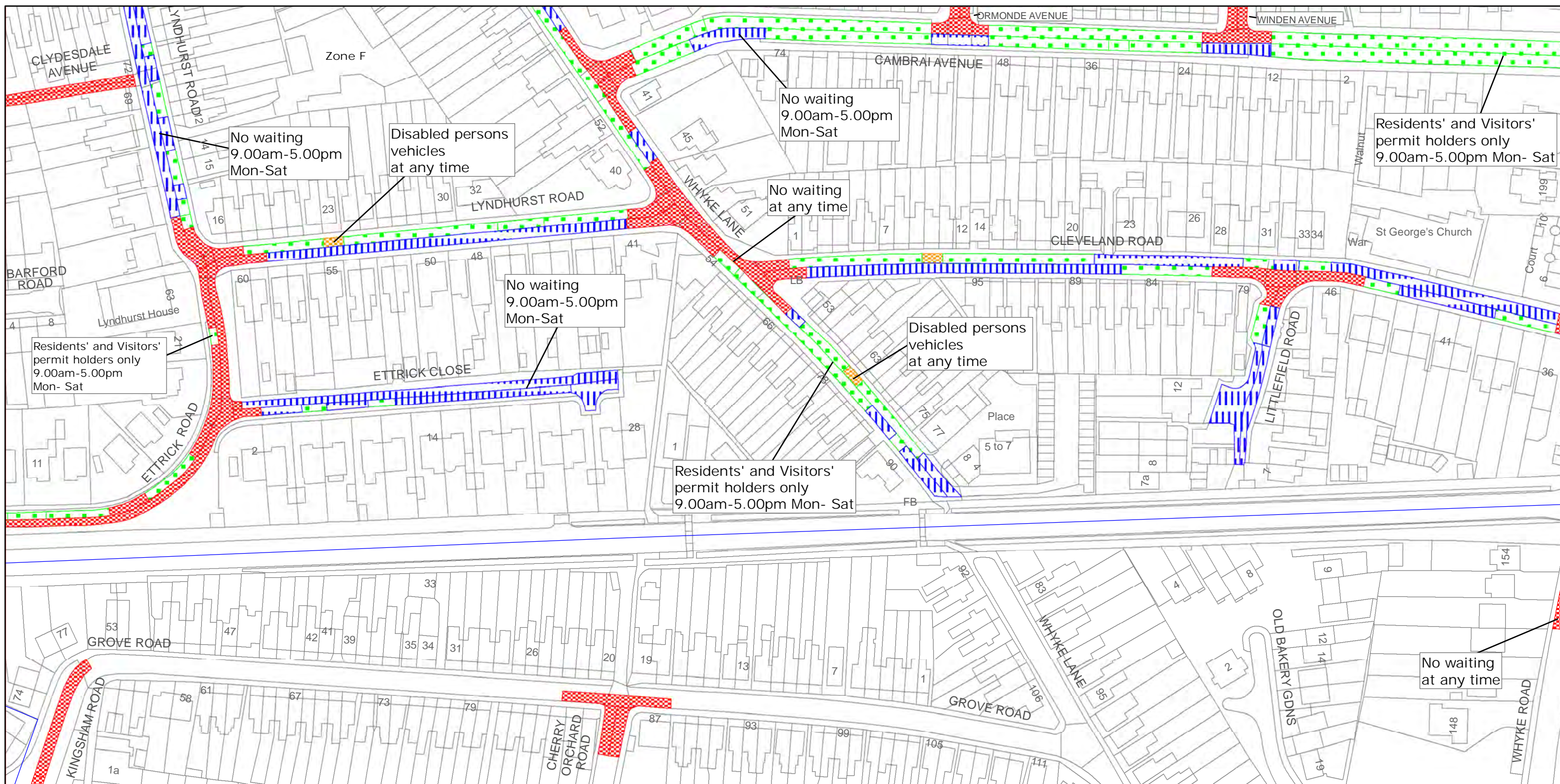
Reproduced from or based upon 2010 Ordnance Survey mapping with permission of the Controller of HMSO (c) Crown Copyright reserved.
Unauthorised reproduction infringes Crown copyright and may lead to prosecution or civil proceedings West Sussex County Council Licence No. 100018485

TILE REF NO:
SU8604NWS

SHEET ISSUE NO 3
SHEET ACTIVE FROM - 14/04/2014



SCALE:
1:1250
at A3 size



West Sussex County Council
Highways & Transport
The Grange
Tower Street
Chichester
West Sussex
PO19 1RH

CHICHESTER DISTRICT: CHICHESTER

WAITING RESTRICTIONS

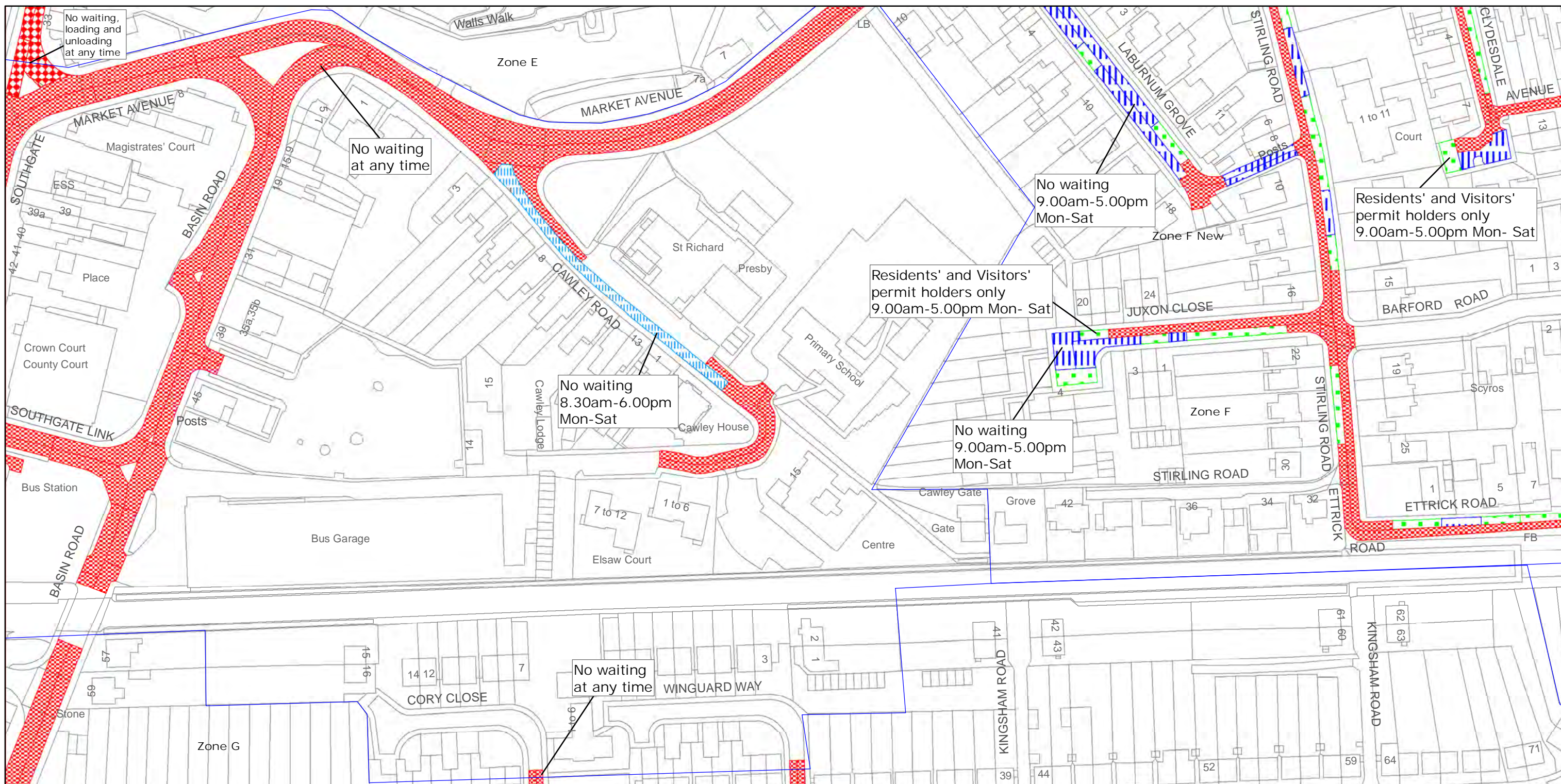
Reproduced from or based upon 2010 Ordnance Survey mapping with permission of the Controller of HMSO (c) Crown Copyright reserved.
Unauthorised reproduction infringes Crown copyright and may lead to prosecution or civil proceedings West Sussex County Council Licence No. 100018485

TILE REF NO: SU8604SEN

SHEET ISSUE NO 2
SHEET ACTIVE FROM - 14/04/2014



SCALE:
1:1250
at A3 size



West Sussex County Council
Highways & Transport
The Grange
Tower Street
Chichester
West Sussex
PO19 1RH

CHICHESTER DISTRICT: CHICHESTER

WAITING RESTRICTIONS

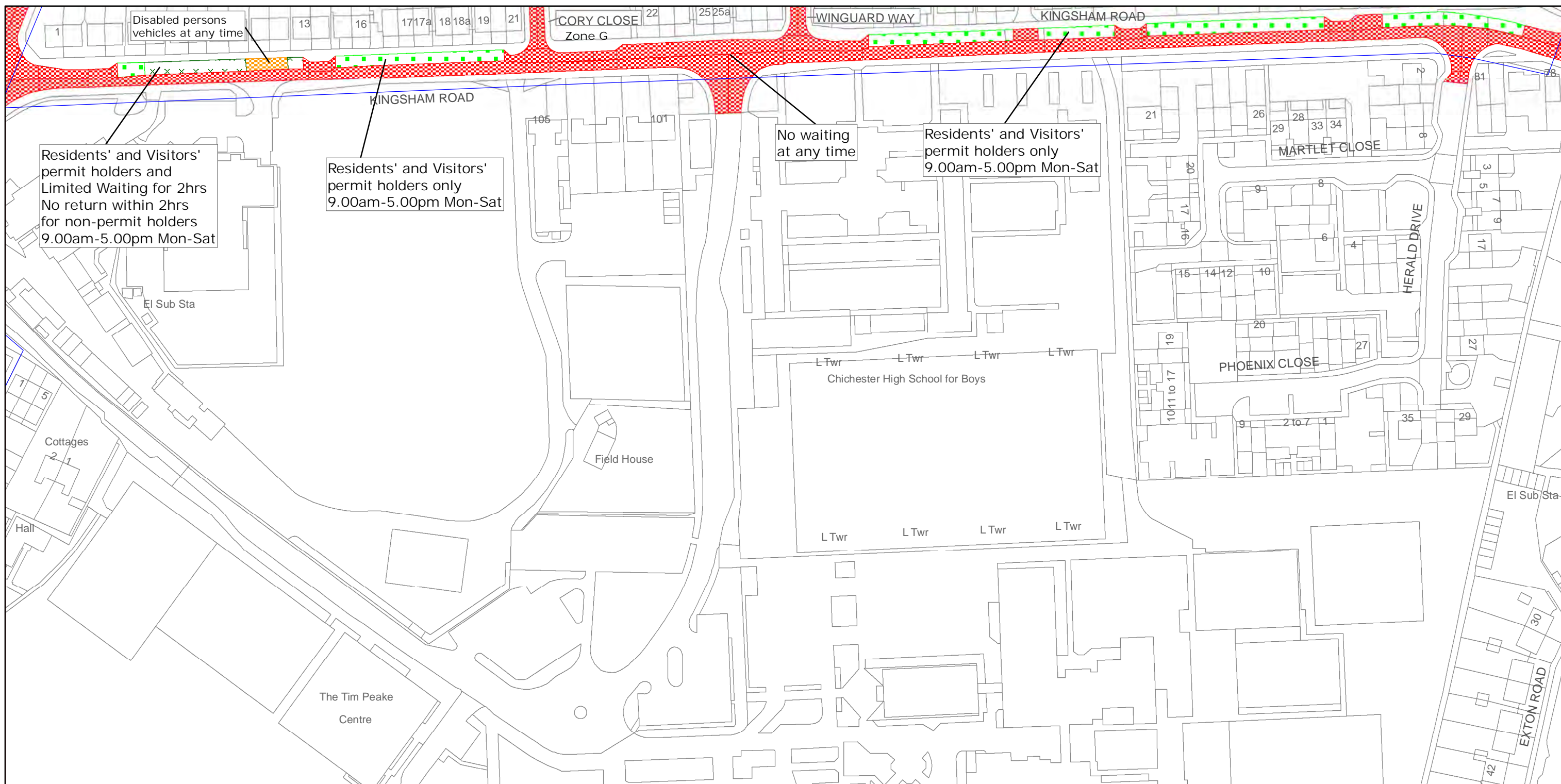
Reproduced from or based upon 2010 Ordnance Survey mapping with permission of the Controller of HMSO (c) Crown Copyright reserved.
Unauthorised reproduction infringes Crown copyright and may lead to prosecution or civil proceedings West Sussex County Council Licence No. 100018485

TILE REF NO: SU8604SWN

SHEET ISSUE NO 3
SHEET ACTIVE FROM - 14/04/2014



SCALE:
1:1250
at A3 size



West Sussex County Council
Highways & Transport
The Grange
Tower Street
Chichester
West Sussex
PO19 1RH

Reproduced from or based upon 2010 Ordnance Survey mapping with permission of the Controller of HMSO (c) Crown Copyright reserved.
Unauthorised reproduction infringes Crown copyright and may lead to prosecution or civil proceedings West Sussex County Council Licence No. 100018485

CHICHESTER DISTRICT: CHICHESTER

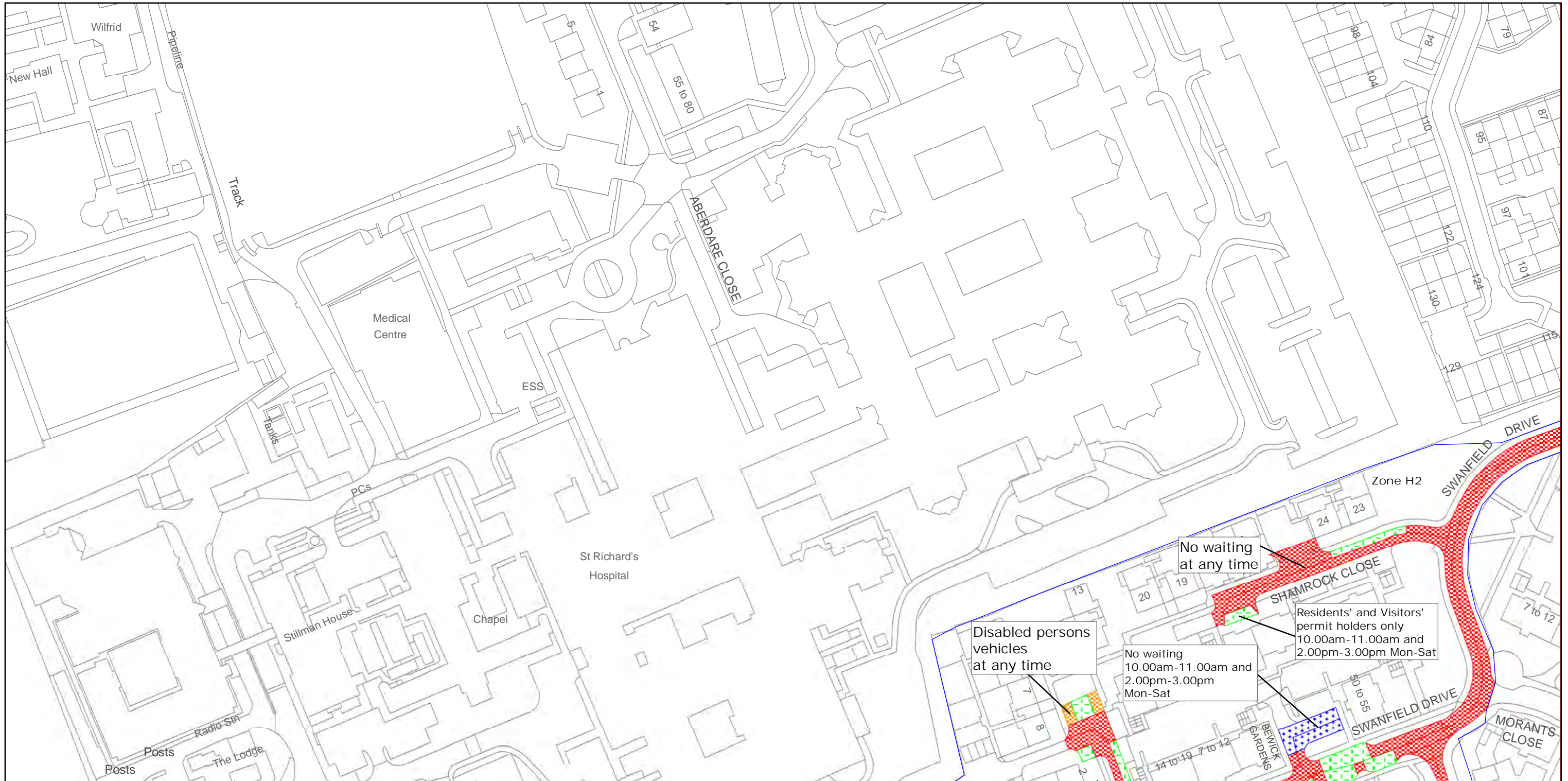
WAITING RESTRICTIONS

TILE REF NO:
SU8604SWS

SHEET ISSUE NO 2
SHEET ACTIVE FROM - 14/04/2014



SCALE:
1:1250
at A3 size



West Sussex County Council
Highways & Transport
The Grange
Tower Street
Chichester
West Sussex
PO19 1RH

CHICHESTER DISTRICT: CHICHESTER
WAITING RESTRICTIONS

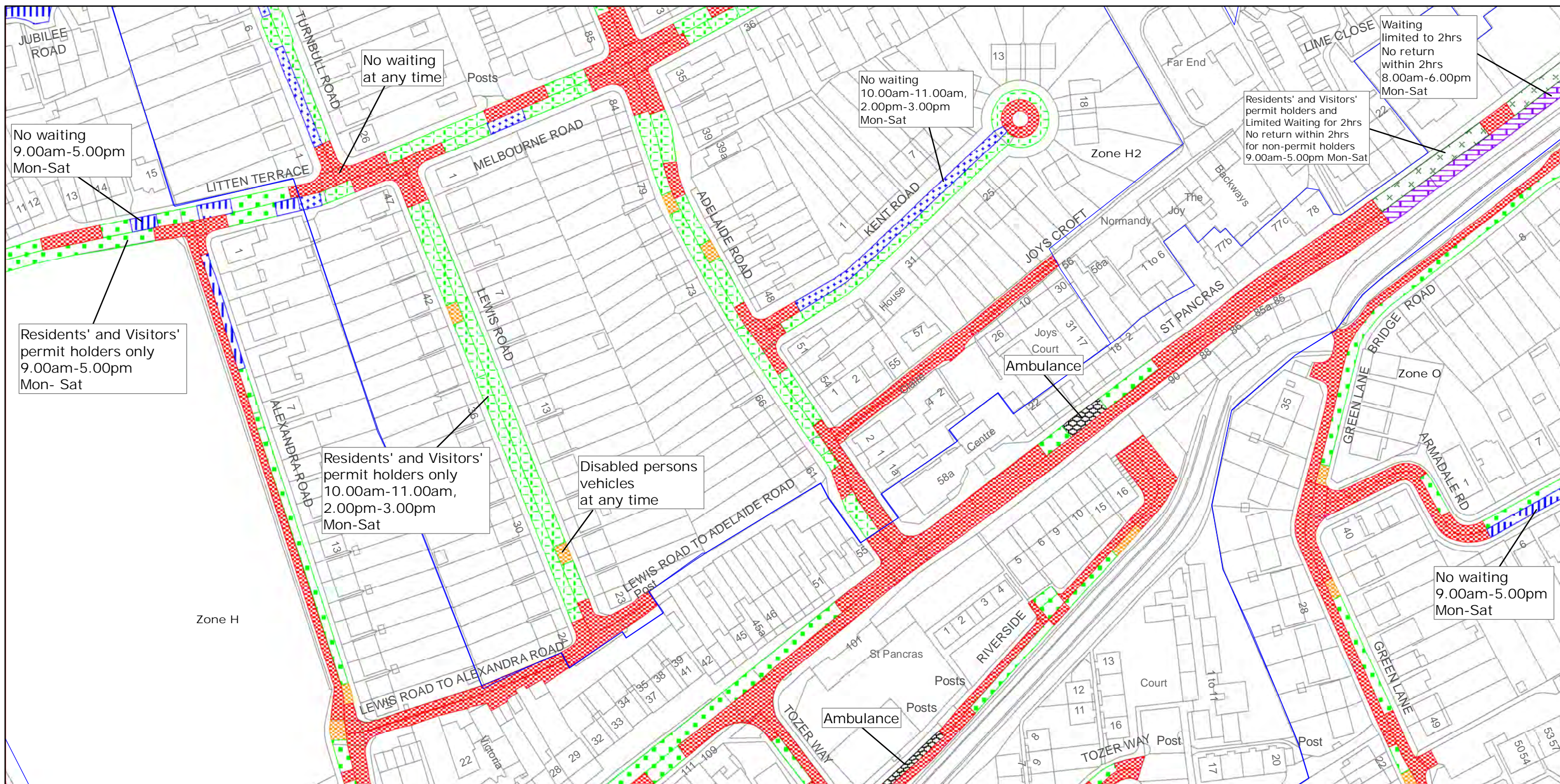
Reproduced from or based upon 2010 Ordnance Survey mapping with permission of the Controller of HMSO (c) Crown Copyright reserved.
Unauthorised reproduction infringes Crown copyright and may lead to prosecution or civil proceedings West Sussex County Council Licence No. 100018485

TILE REF NO:
SU8605NES

SHEET ISSUE NO 2
SHEET ACTIVE FROM - 14/04/2014



SCALE:
1:1250
at A3 size



West Sussex County Council
Highways & Transport
The Grange
Tower Street
Chichester
West Sussex
PO19 1RH

CHICHESTER DISTRICT: CHICHESTER

WAITING RESTRICTIONS

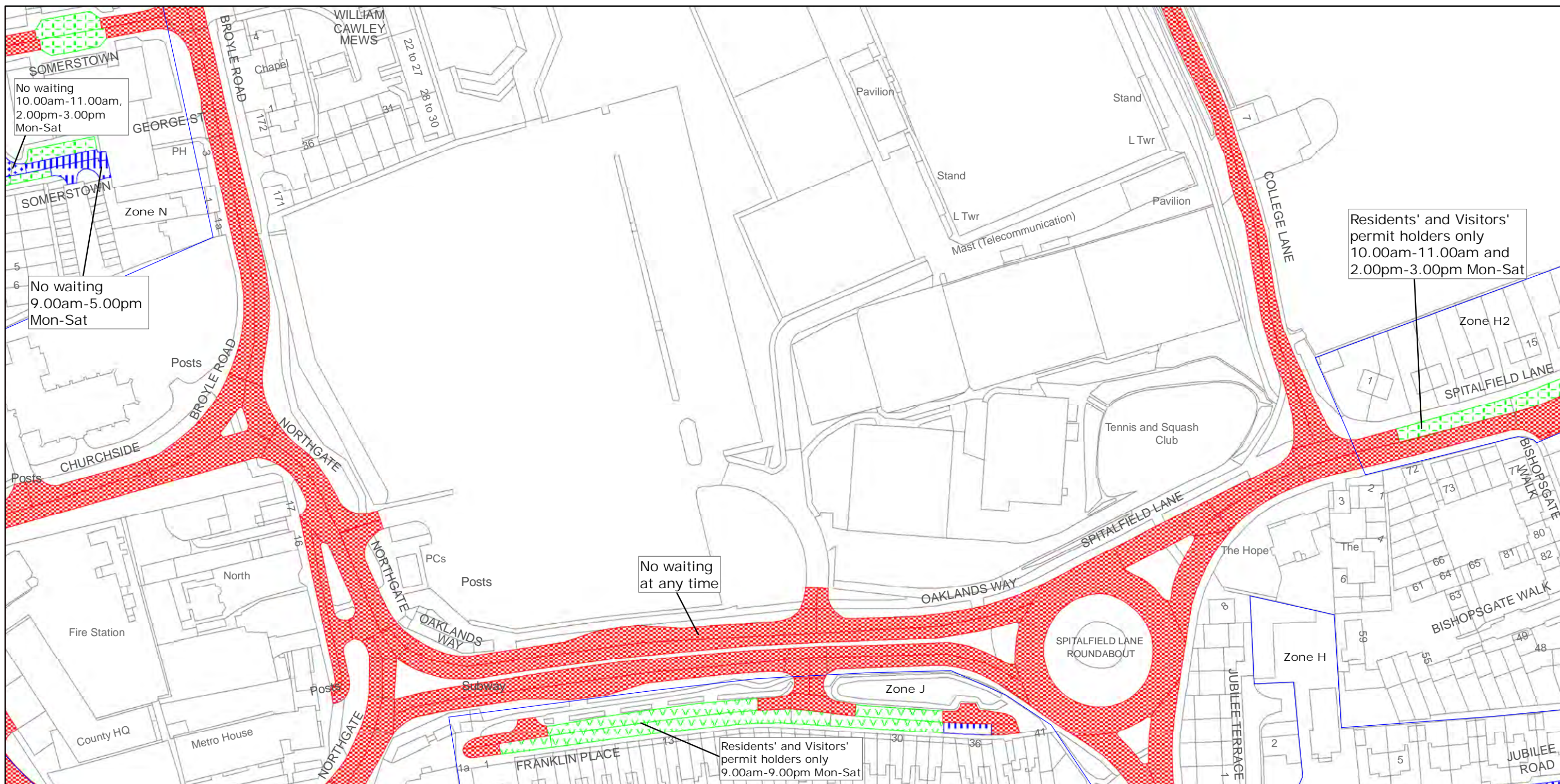
Reproduced from or based upon 2010 Ordnance Survey mapping with permission of the Controller of HMSO (c) Crown Copyright reserved.
Unauthorised reproduction infringes Crown copyright and may lead to prosecution or civil proceedings West Sussex County Council Licence No. 100018485

TILE REF NO: SU8605SES

SHEET ISSUE NO 2
SHEET ACTIVE FROM - 14/04/2014



SCALE:
1:1250
at A3 size



West Sussex County Council
Highways & Transport
The Grange
Tower Street
Chichester
West Sussex
PO19 1RH

CHICHESTER DISTRICT: CHICHESTER

WAITING RESTRICTIONS

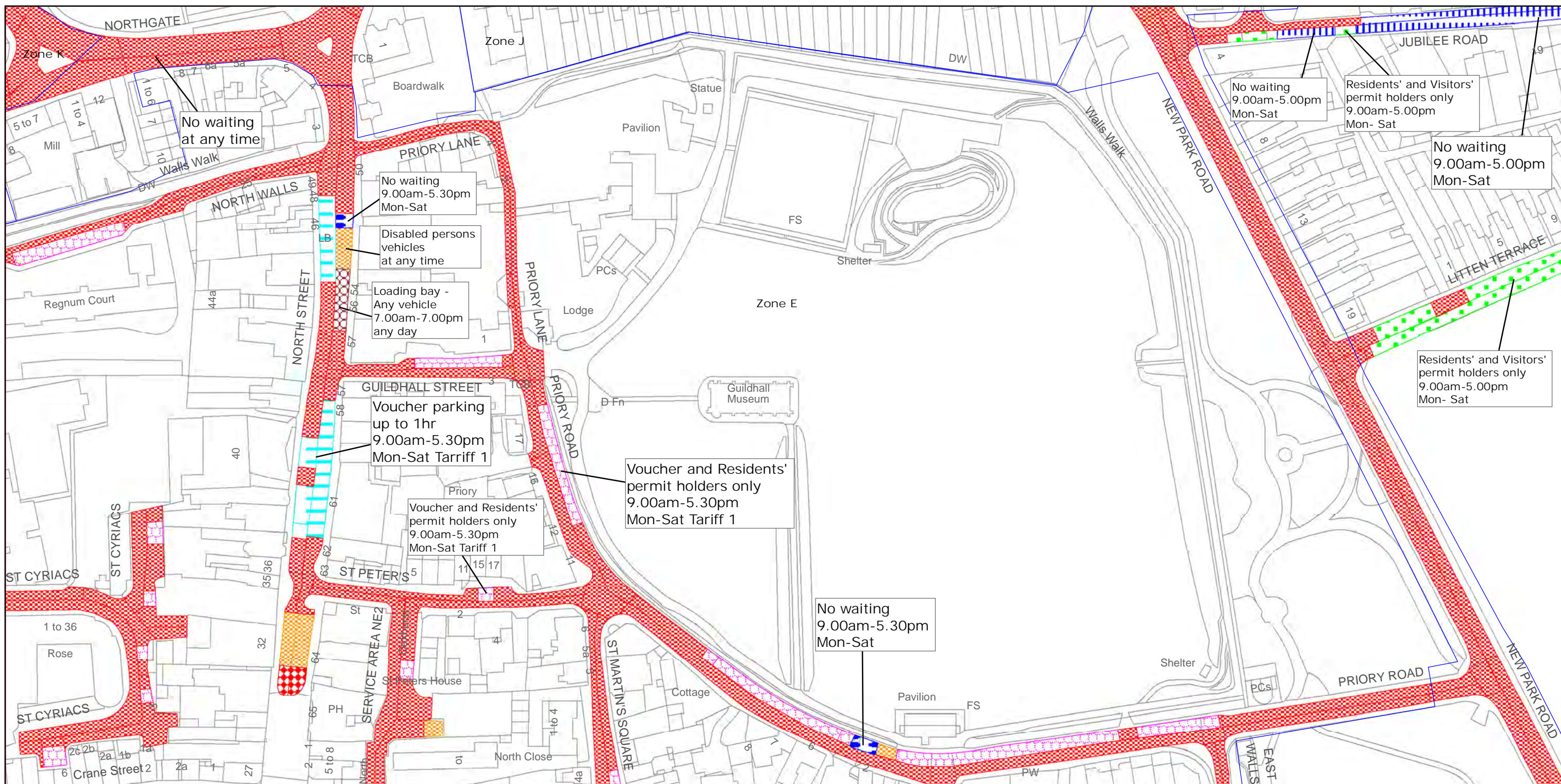
Reproduced from or based upon 2010 Ordnance Survey mapping with permission of the Controller of HMSO (c) Crown Copyright reserved.
Unauthorised reproduction infringes Crown copyright and may lead to prosecution or civil proceedings West Sussex County Council Licence No. 100018485

TILE REF NO: SU8605SWN

SHEET ISSUE NO 2
SHEET ACTIVE FROM - 14/04/2014



SCALE:
1:1250
at A3 size



West Sussex County Council
Highways & Transport
The Grange
Tower Street
Chichester
West Sussex
PO19 1RH

CHICHESTER DISTRICT: CHICHESTER

WAITING RESTRICTIONS

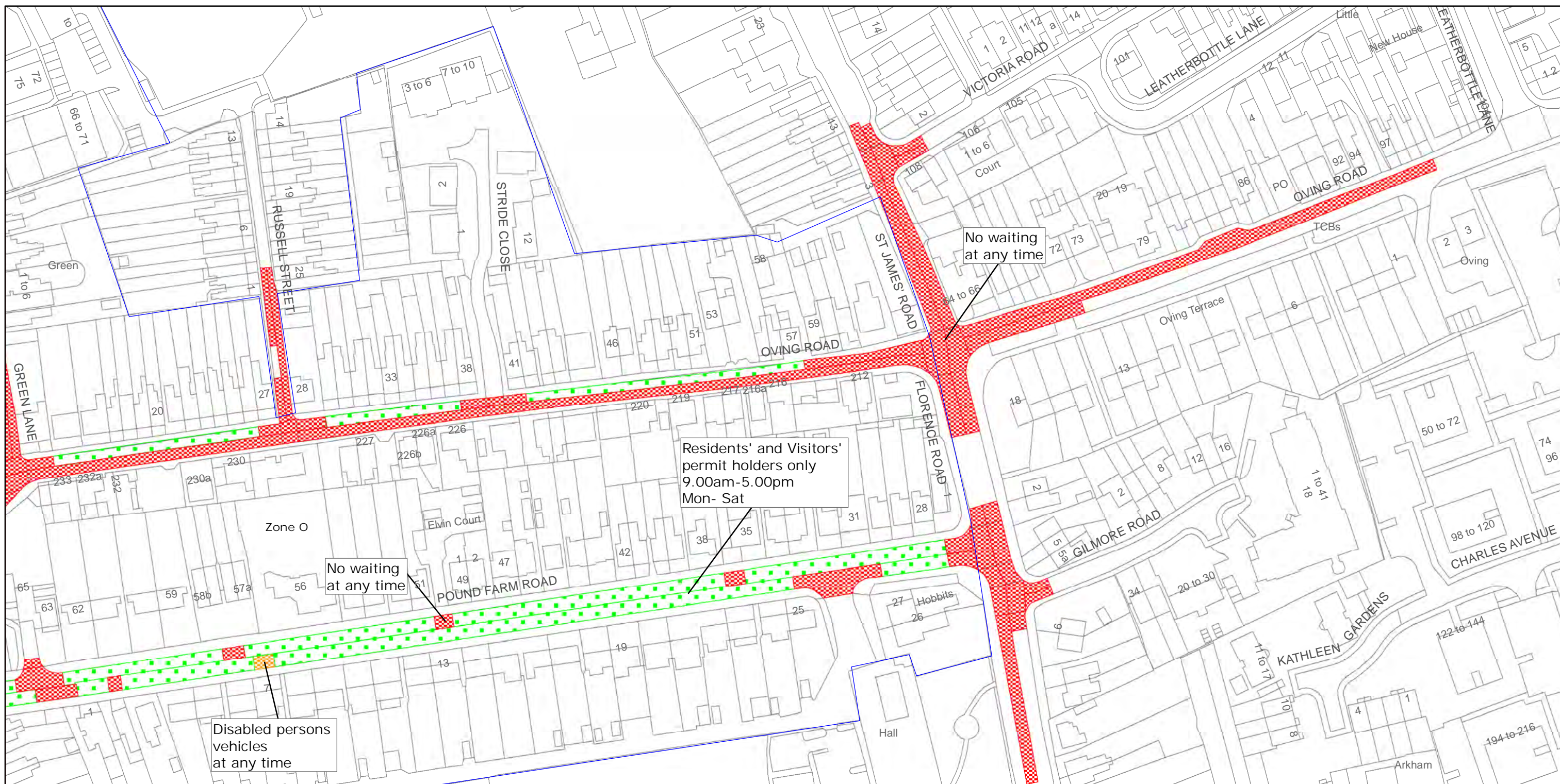
Reproduced from or based upon 2010 Ordnance Survey mapping with permission of the Controller of HMSO (c) Crown Copyright reserved.
Unauthorised reproduction infringes Crown copyright and may lead to prosecution or civil proceedings West Sussex County Council Licence No. 100018485

TILE REF NO: SU8605SWS

SHEET ISSUE NO 2
SHEET ACTIVE FROM - 14/04/2014



SCALE:
1:1250
at A3 size



West Sussex County Council
Highways & Transport
The Grange
Tower Street
Chichester
West Sussex
PO19 1RH

CHICHESTER DISTRICT: CHICHESTER

WAITING RESTRICTIONS

Reproduced from or based upon 2010 Ordnance Survey mapping with permission of the Controller of HMSO (c) Crown Copyright reserved.
Unauthorised reproduction infringes Crown copyright and may lead to prosecution or civil proceedings West Sussex County Council Licence No. 100018485

TILE REF NO:
SU8704NWN

SHEET ISSUE NO 2
SHEET ACTIVE FROM - 14/04/2014



SCALE:
1:1250
at A3 size



West Sussex County Council
Highways & Transport
The Grange
Tower Street
Chichester
West Sussex
PO19 1RH

CHICHESTER DISTRICT: CHICHESTER
WAITING RESTRICTIONS

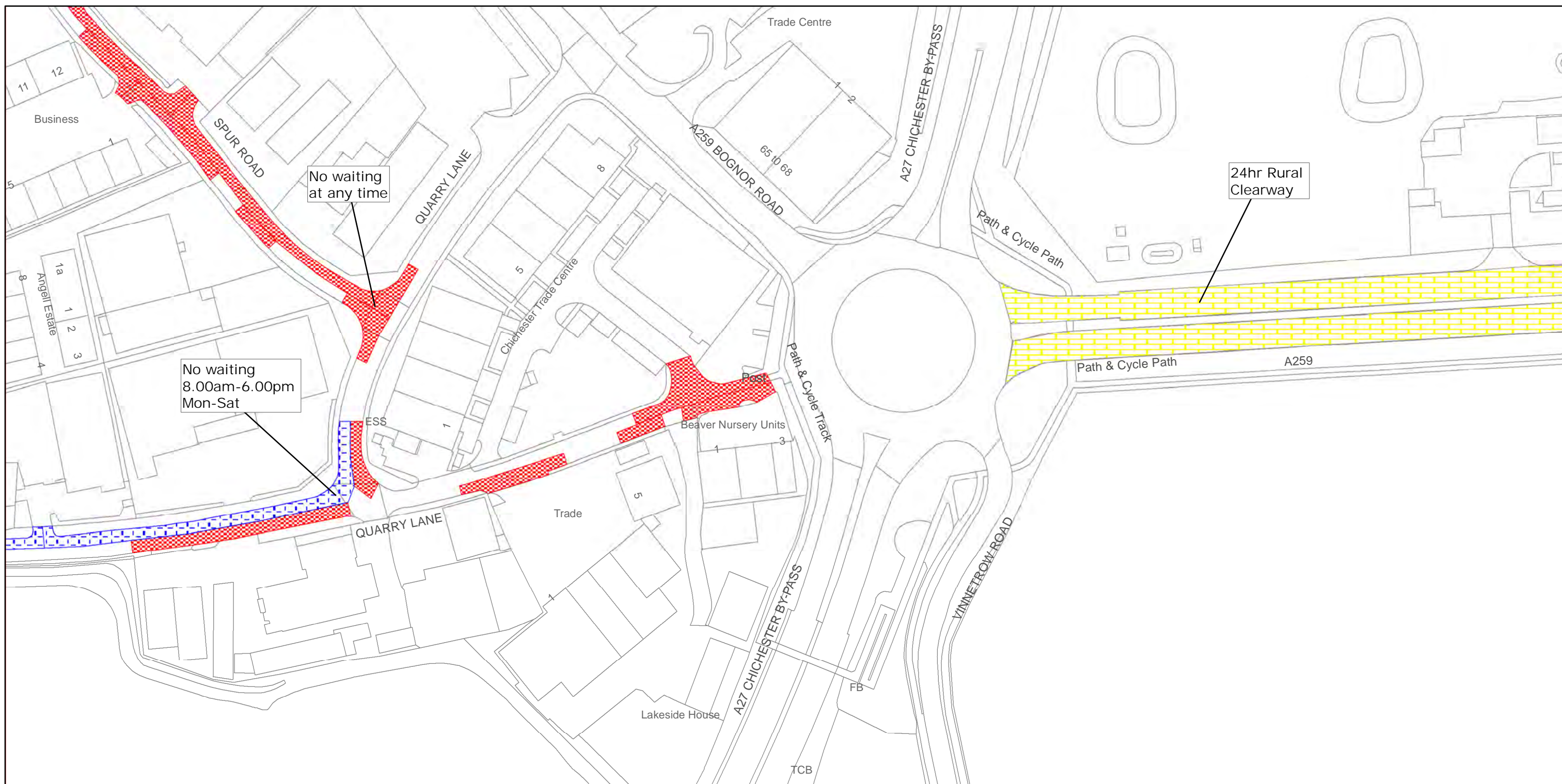
Reproduced from or based upon 2010 Ordnance Survey mapping with permission of the Controller of HMSO (c) Crown Copyright reserved.
Unauthorised reproduction infringes Crown copyright and may lead to prosecution or civil proceedings West Sussex County Council Licence No. 100018485

TILE REF NO:
SU8704NWS

SHEET ISSUE NO 2
SHEET ACTIVE FROM - 14/04/2014



SCALE:
1:1250
at A3 size



West Sussex County Council
Highways & Transport
The Grange
Tower Street
Chichester
West Sussex
PO19 1RH

CHICHESTER DISTRICT: CHICHESTER, NORTH MUNDHAM
AND OVING

WAITING RESTRICTIONS

Reproduced from or based upon 2010 Ordnance Survey mapping with permission of the Controller of HMSO (c) Crown Copyright reserved.
Unauthorised reproduction infringes Crown copyright and may lead to prosecution or civil proceedings West Sussex County Council Licence No. 100018485

TILE REF NO:
SU8704SES

SHEET ISSUE NO 2
SHEET ACTIVE FROM - 14/04/2014



SCALE:
1:1250
at A3 size



West Sussex County Council
Highways & Transport
The Grange
Tower Street
Chichester
West Sussex
PO19 1RH

CHICHESTER DISTRICT: CHICHESTER
WAITING RESTRICTIONS

Reproduced from or based upon 2010 Ordnance Survey mapping with permission of the Controller of HMSO (c) Crown Copyright reserved.
Unauthorised reproduction infringes Crown copyright and may lead to prosecution or civil proceedings West Sussex County Council Licence No. 100018485

TILE REF NO:
SU8704SWN

SHEET ISSUE NO 2
SHEET ACTIVE FROM - 14/04/2014



SCALE:
1:1250
at A3 size



West Sussex County Council
Highways & Transport
The Grange
Tower Street
Chichester
West Sussex
PO19 1RH

CHICHESTER DISTRICT: CHICHESTER
WAITING RESTRICTIONS

Reproduced from or based upon 2010 Ordnance Survey mapping with permission of the Controller of HMSO (c) Crown Copyright reserved.
Unauthorised reproduction infringes Crown copyright and may lead to prosecution or civil proceedings West Sussex County Council Licence No. 100018485

TILE REF NO:
SU8705NWS

SHEET ISSUE NO 1
SHEET ACTIVE FROM - 14/04/2014



SCALE:
1:1250
at A3 size



West Sussex County Council
Highways & Transport
The Grange
Tower Street
Chichester
West Sussex
PO19 1RH

CHICHESTER DISTRICT: CHICHESTER

WAITING RESTRICTIONS

Reproduced from or based upon 2010 Ordnance Survey mapping with permission of the Controller of HMSO (c) Crown Copyright reserved.
Unauthorised reproduction infringes Crown copyright and may lead to prosecution or civil proceedings West Sussex County Council Licence No. 100018485

TILE REF NO: SU8705SWS

SHEET ISSUE NO 1
SHEET ACTIVE FROM - 14/04/2014



SCALE:
1:1250
at A3 size